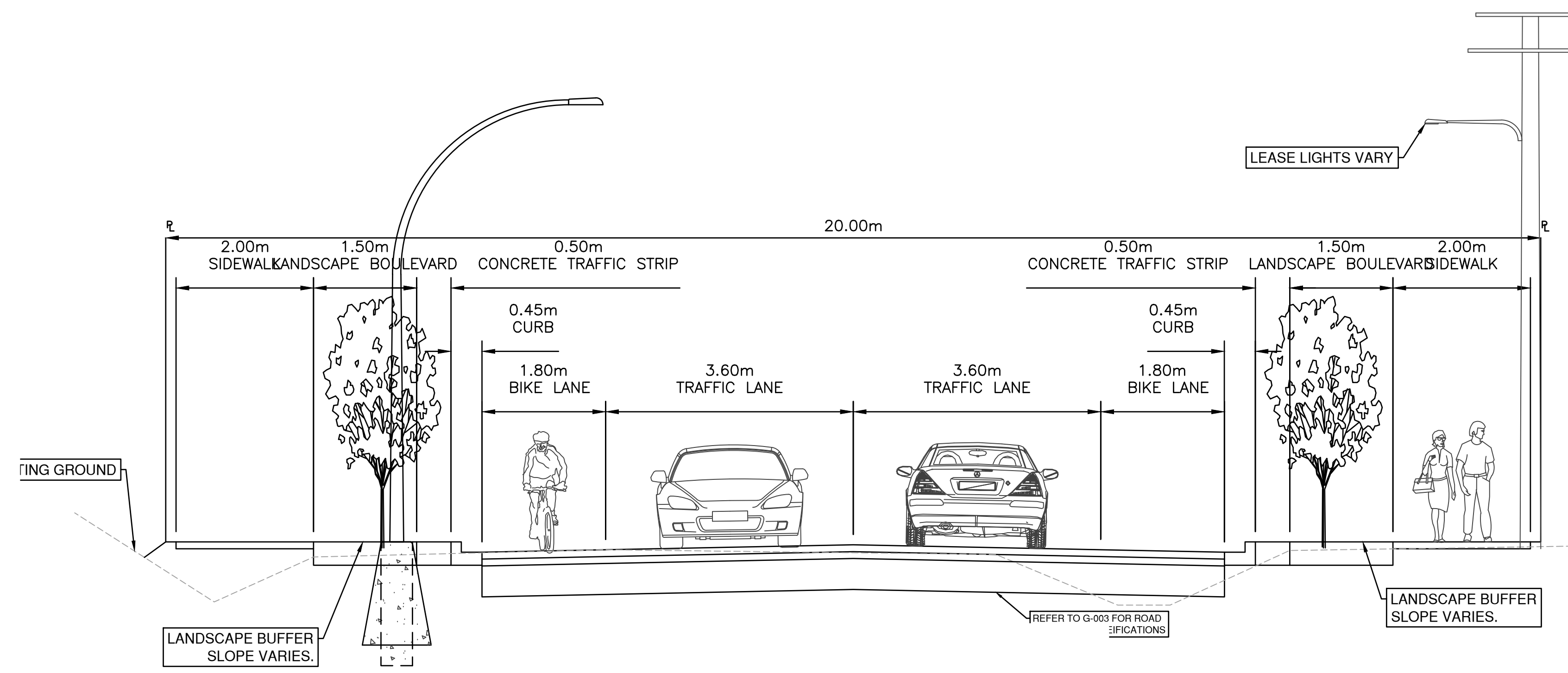
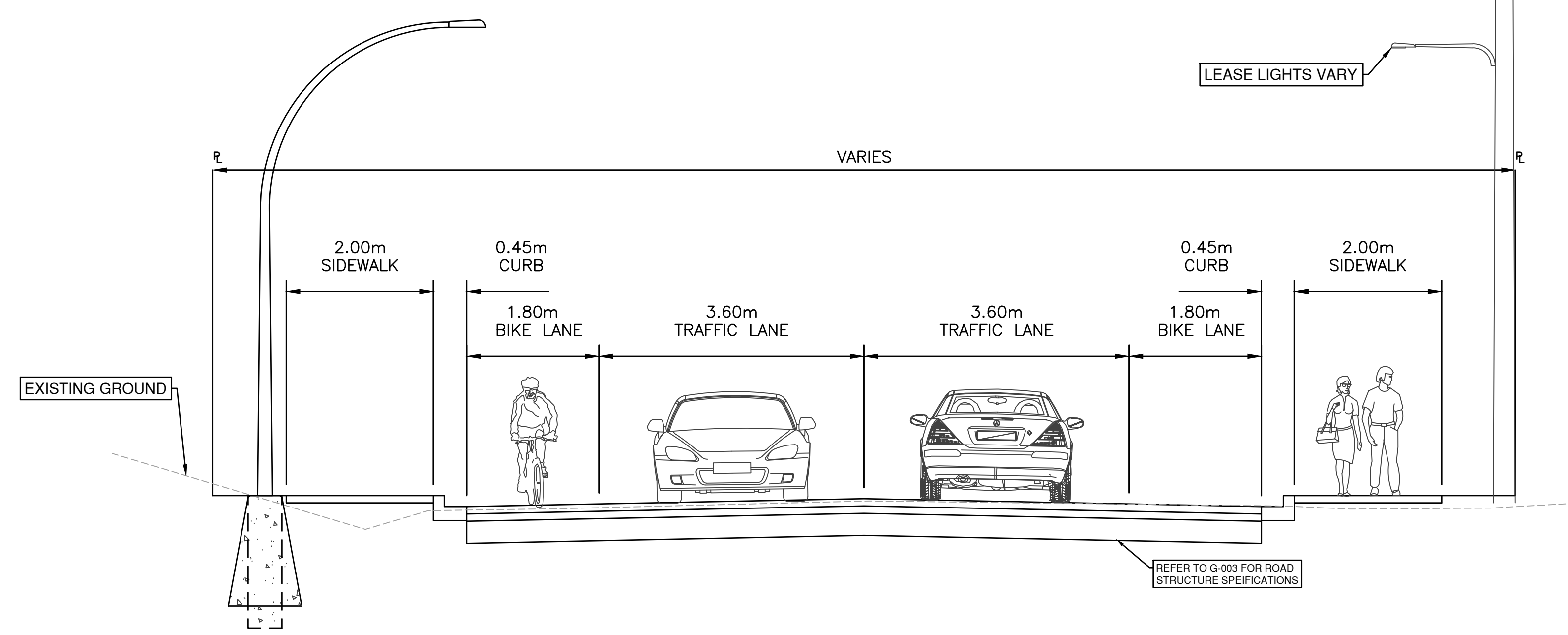


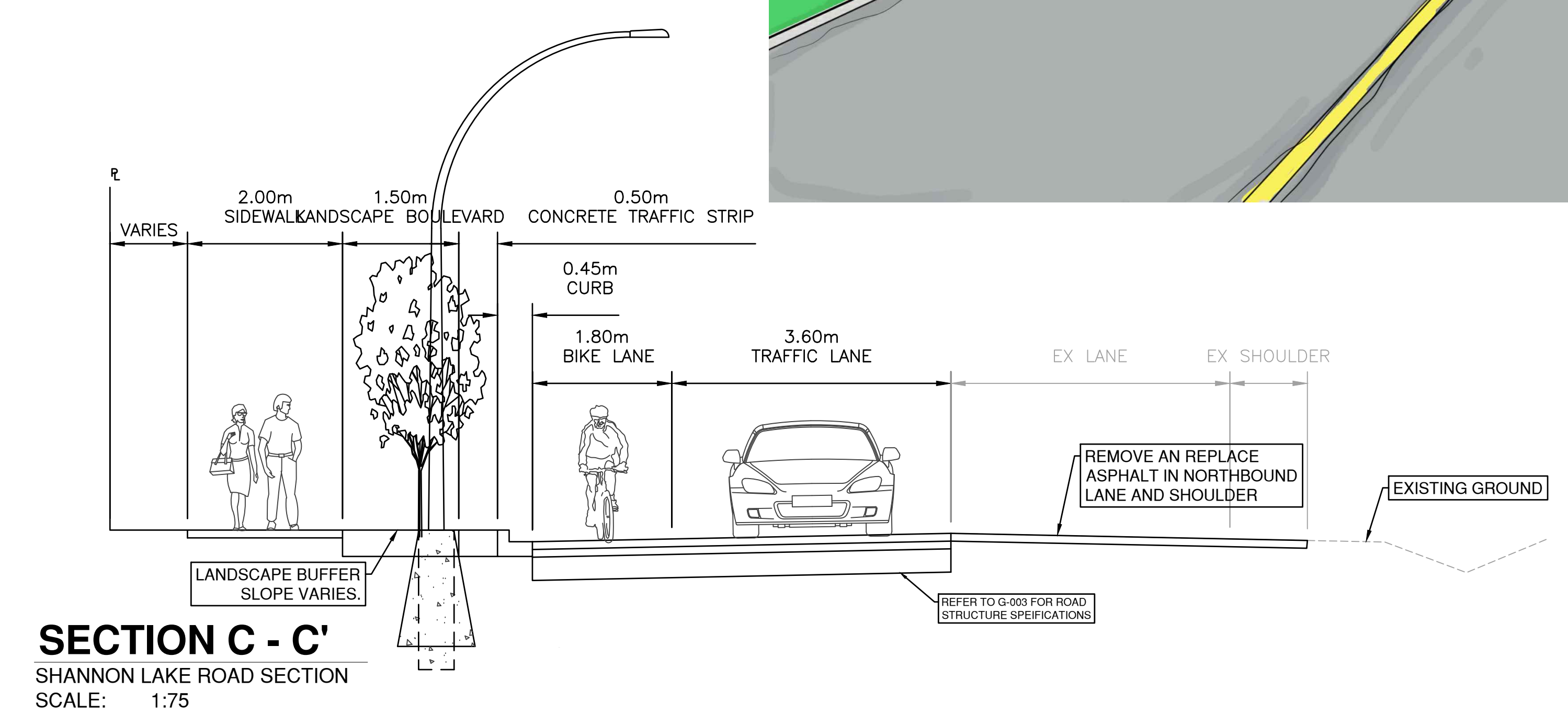
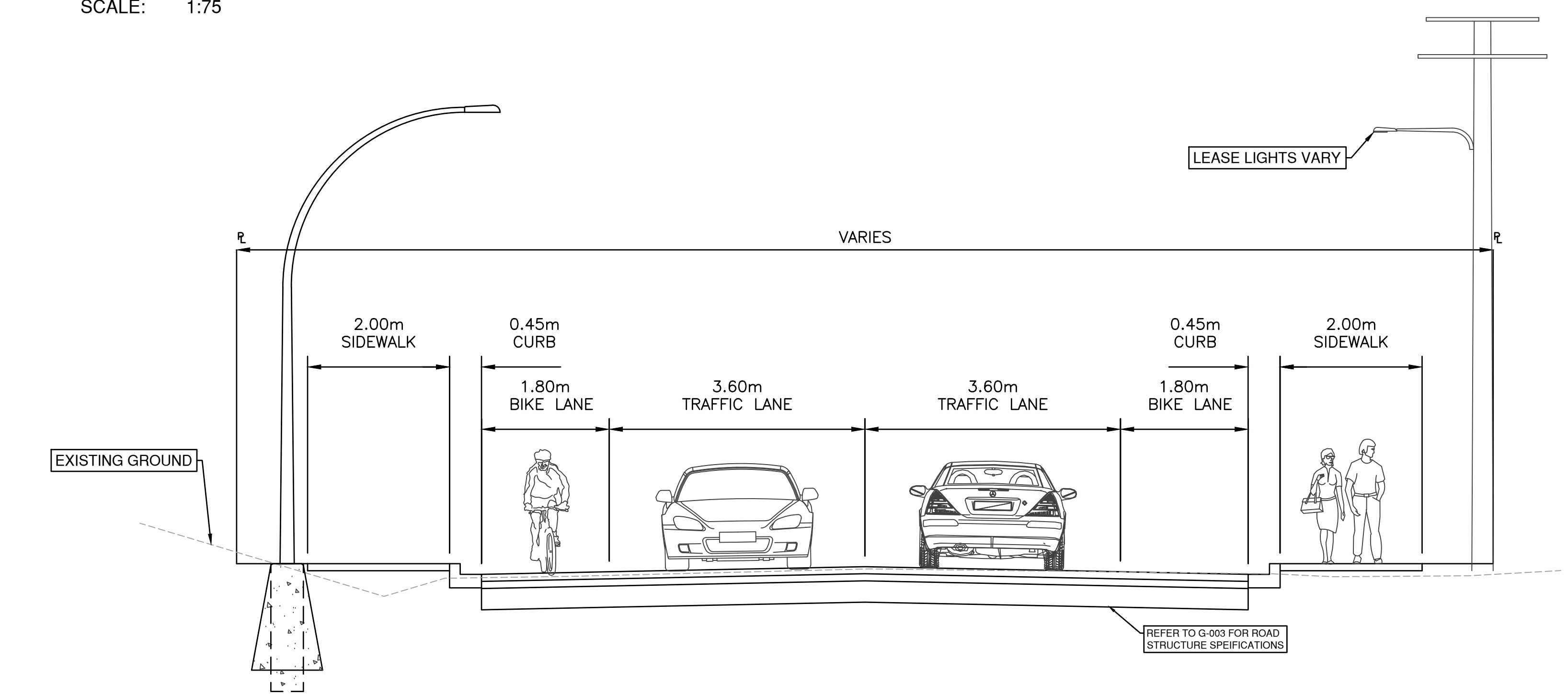
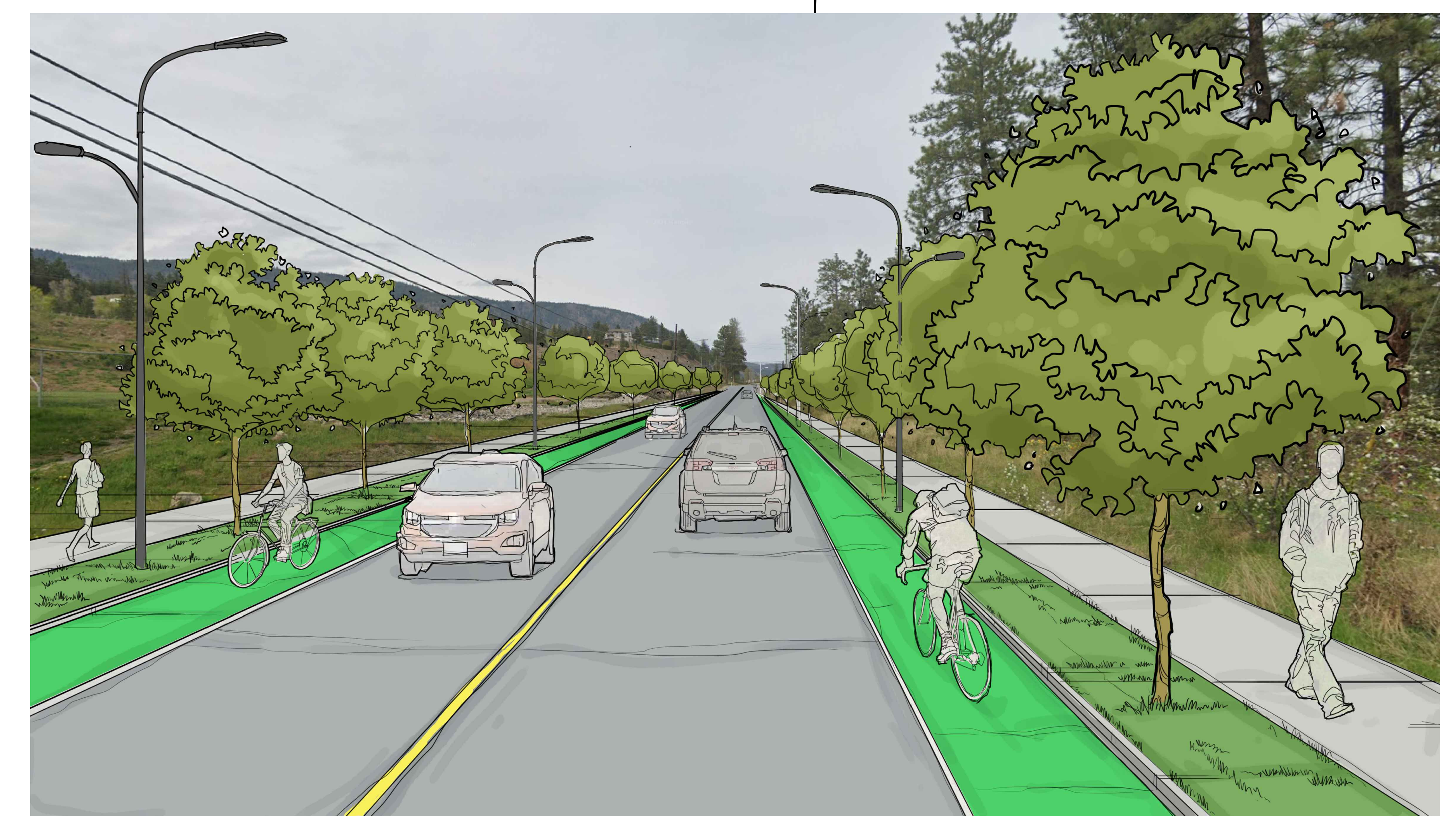
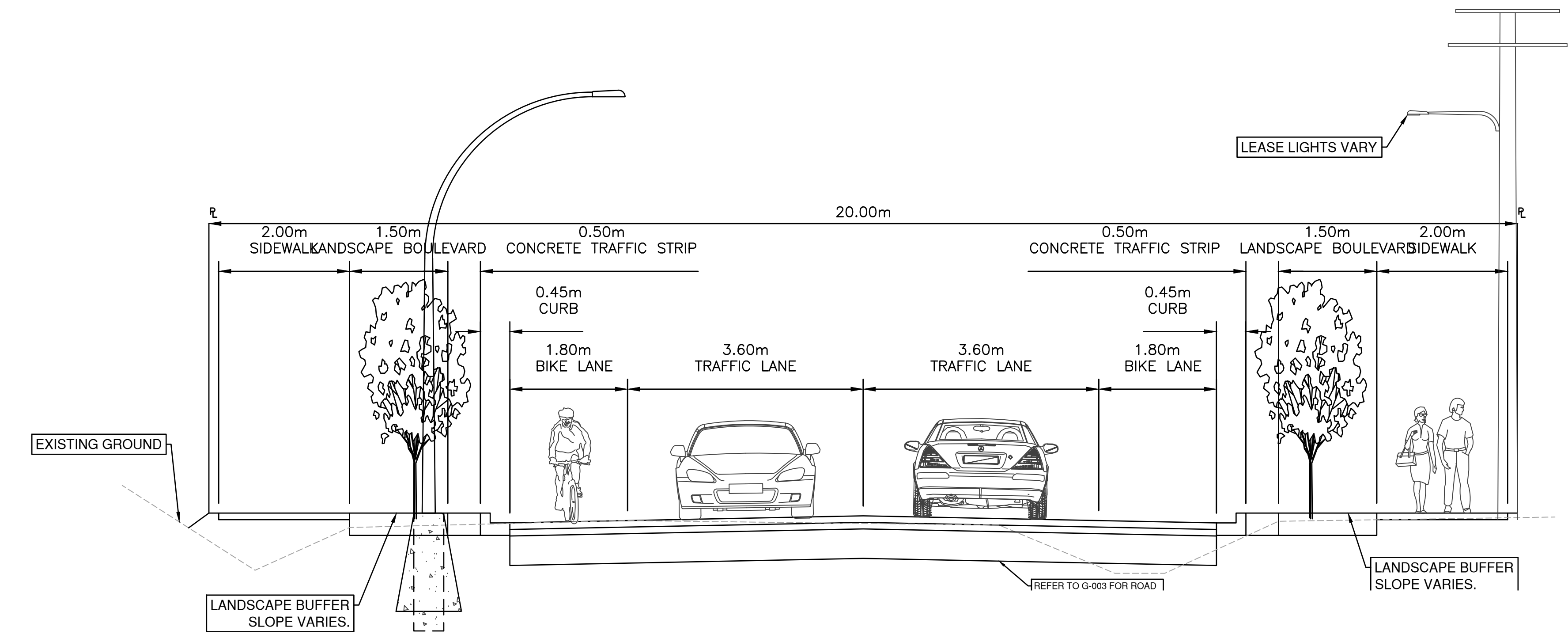
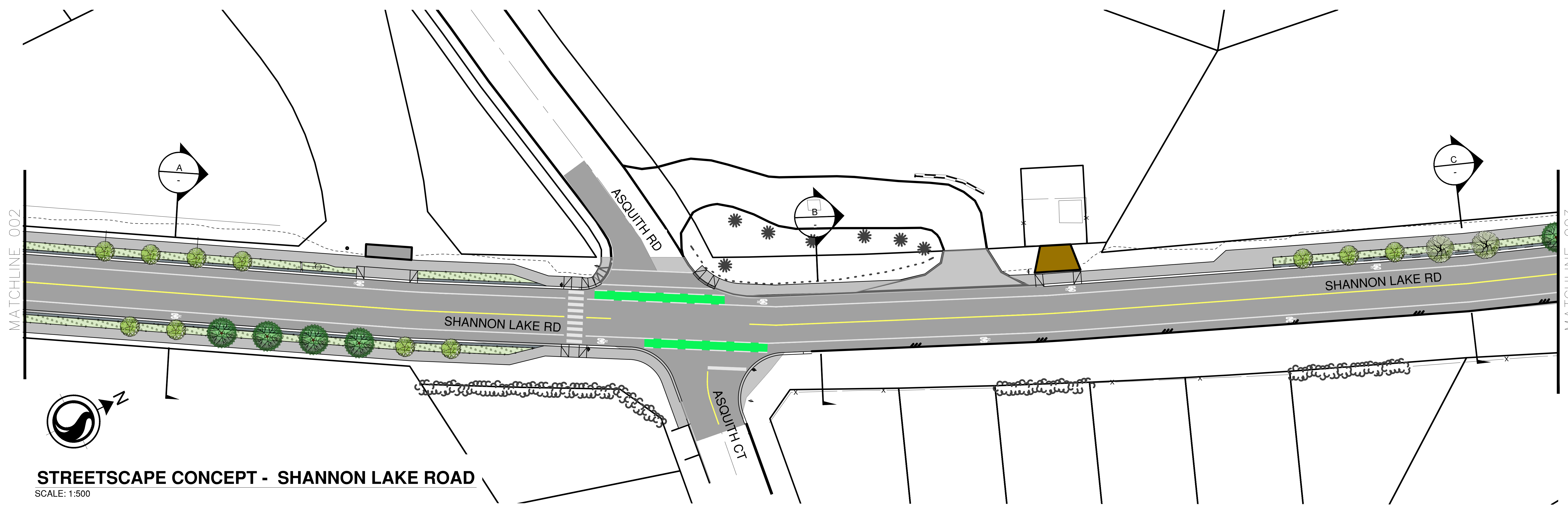
**STREETSCAPE CONCEPT - SOUTH OF SHANNON LAKE ROAD**  
SCALE: 1:500



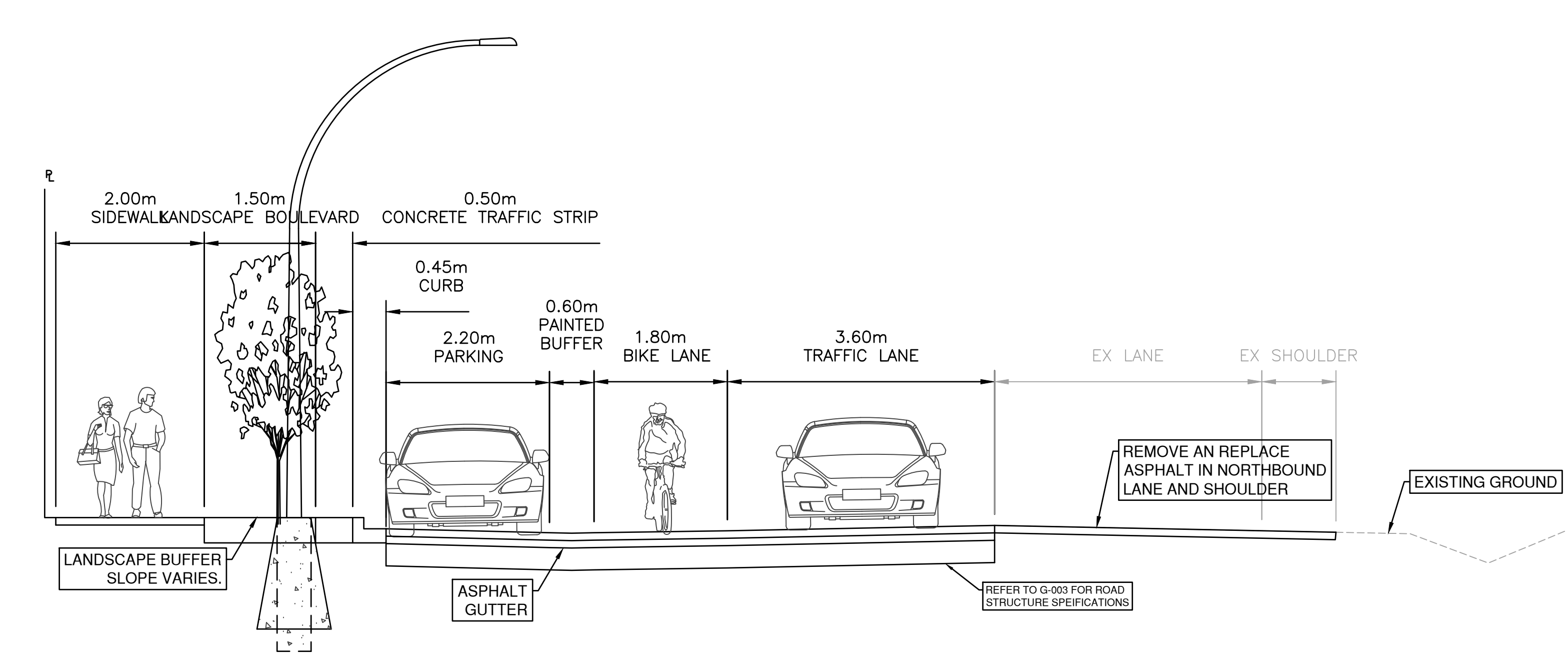
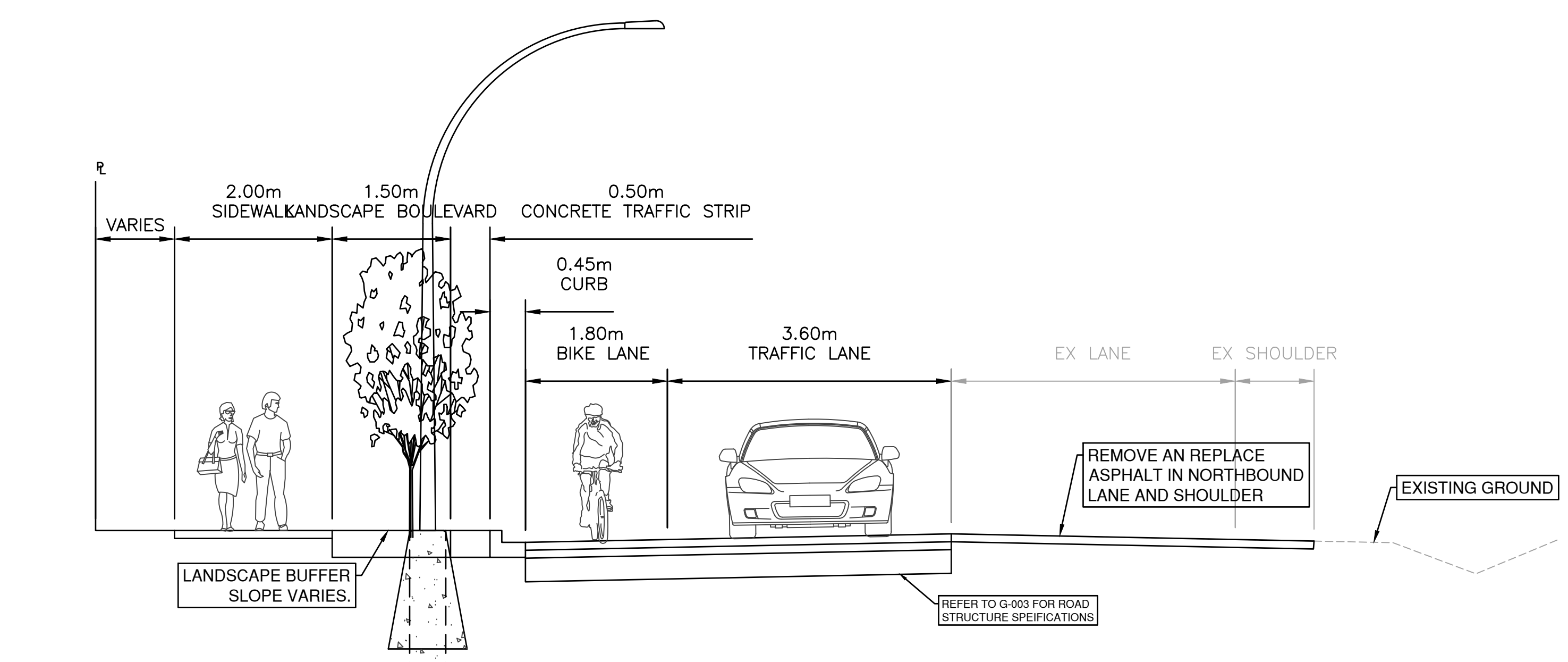
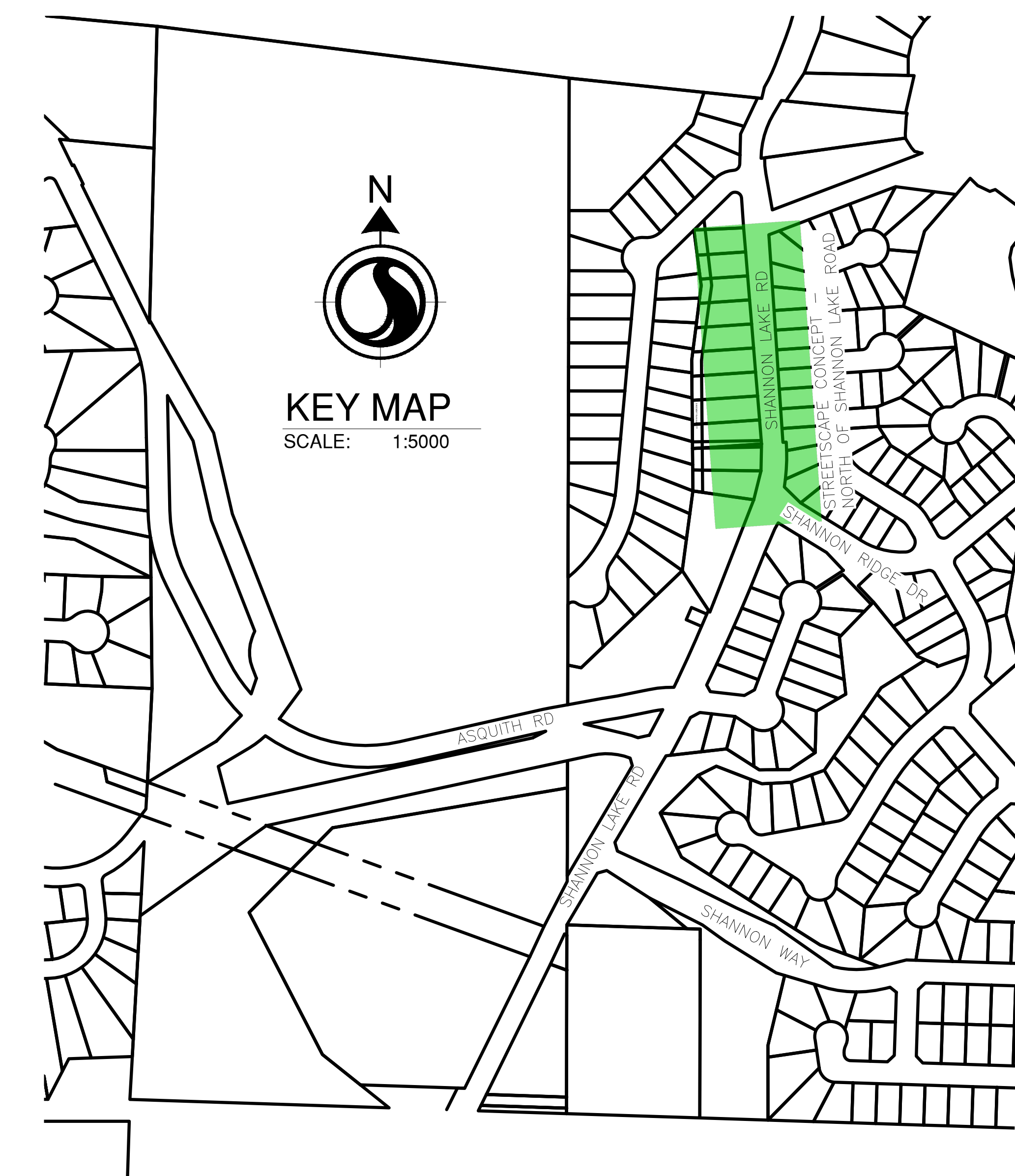
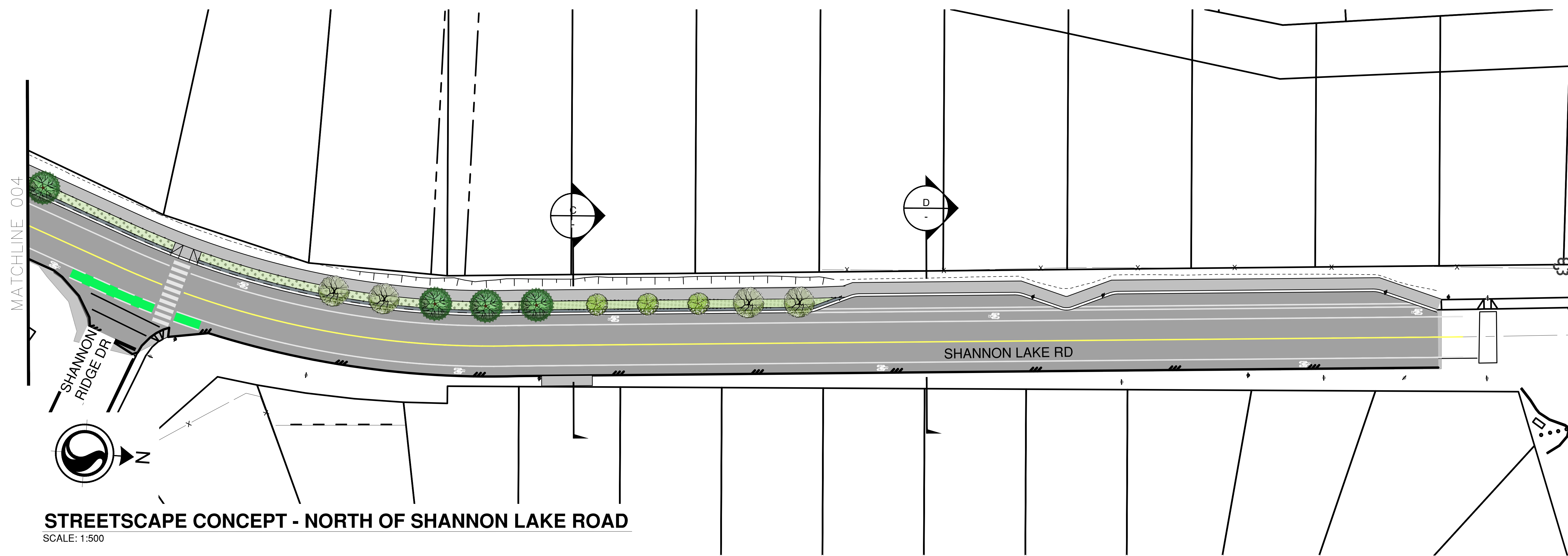
**SECTION B - B'**  
SHANNON LAKE ROAD SECTION  
SCALE: 1:75



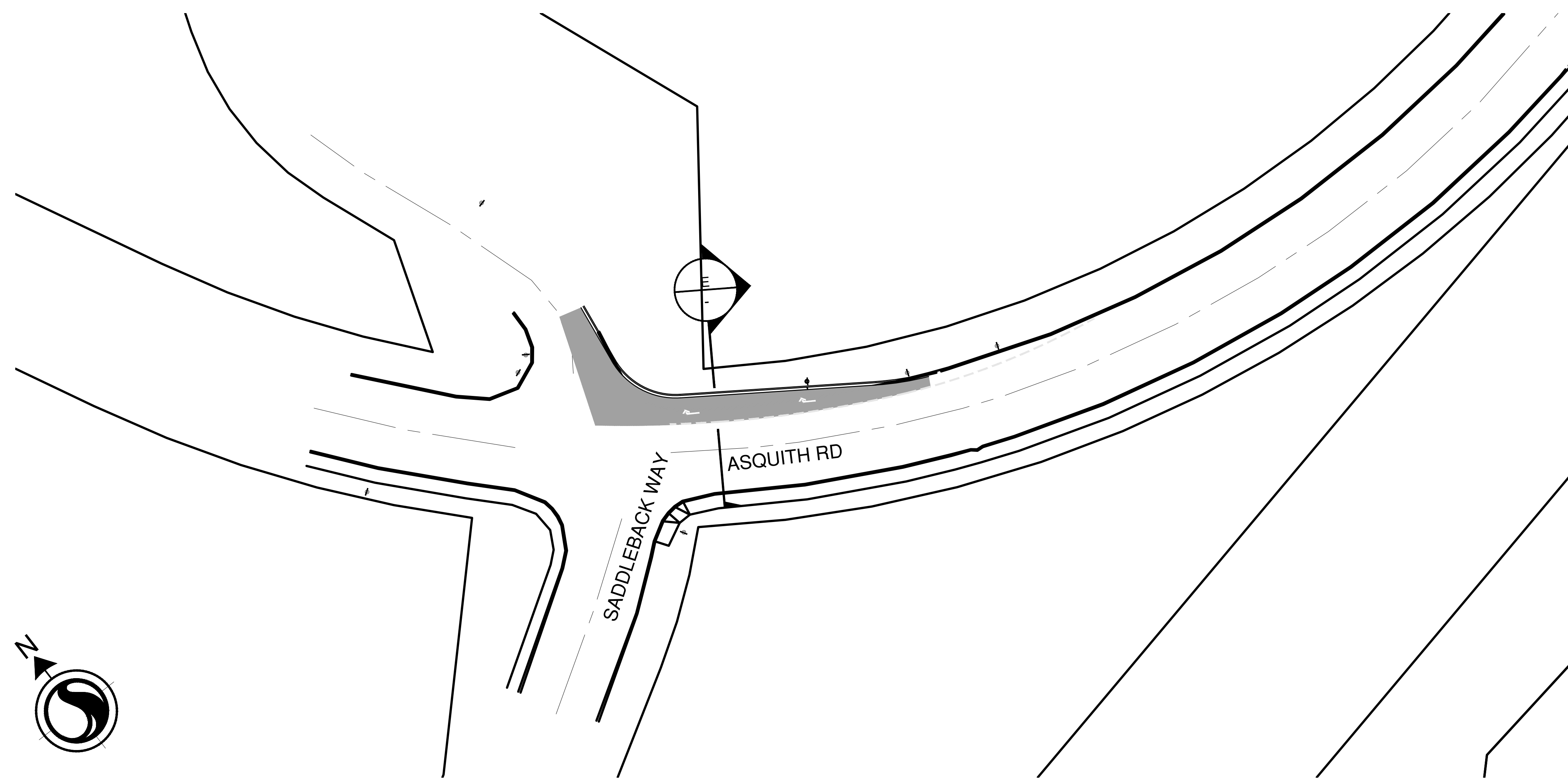




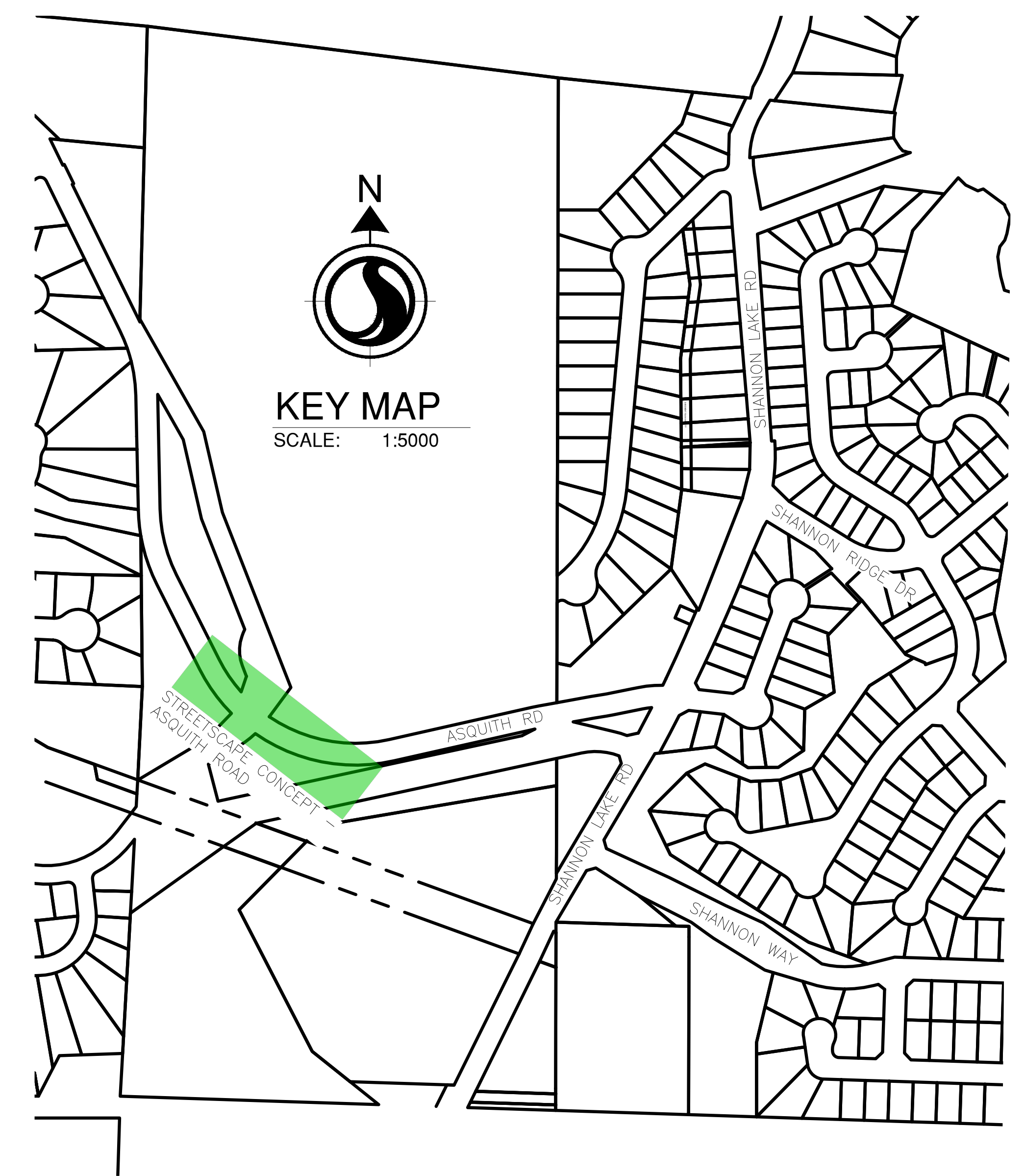




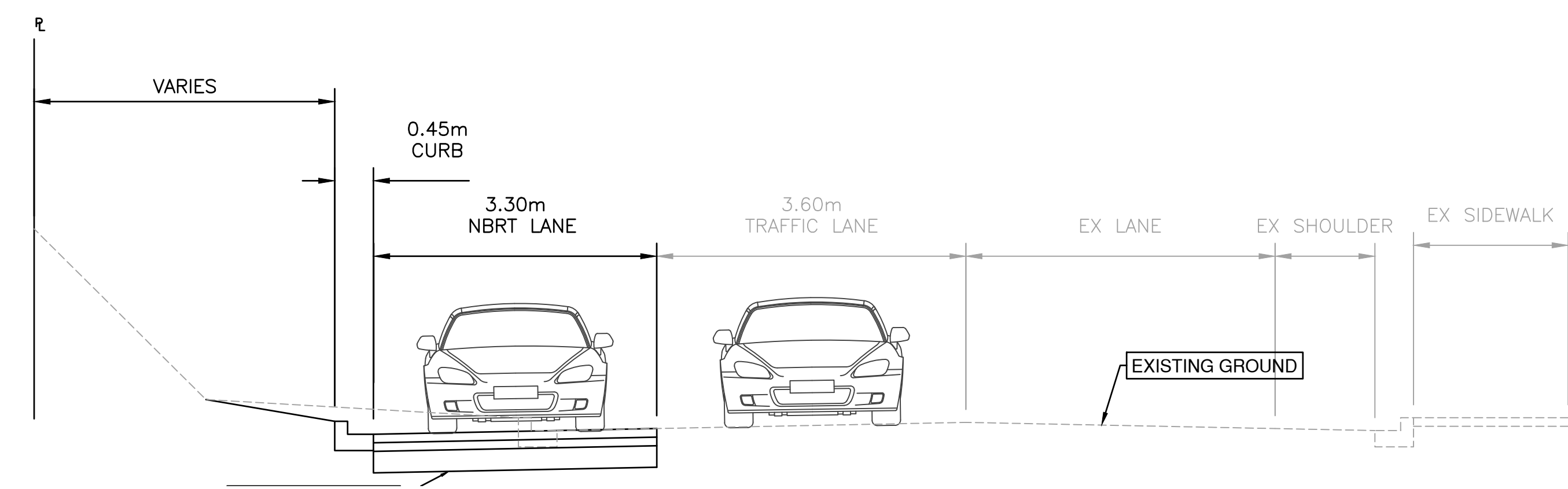




**STREETScape CONCEPT - ASQUITH ROAD**  
SCALE: 1:500



**KEY MAP**  
SCALE: 1:5000



**SECTION E - E'**  
ASQUITH ROAD SECTION  
SCALE: 1:75



# SHANNON LAKE ROAD ACTIVE TRANSPORTATION CORRIDOR