
CITY OF WEST KELOWNA

BYLAW NO. 0265.12

A BYLAW TO AMEND “ZONING BYLAW NO. 0265”

WHEREAS the Council of the City of West Kelowna desires to amend “CITY OF WEST KELOWNA ZONING BYLAW NO. 0265” under the provisions of the *Local Government Act*.

THEREFORE BE IT RESOLVED that the Council of the City of West Kelowna, in open meeting assembled, hereby enacts as follows:

1. Title

This Bylaw may be cited as “CITY OF WEST KELOWNA ZONING AMENDMENT BYLAW NO. 0265.12, 2023”.

2. Amendments

“Zoning Bylaw No. 0265” is hereby amended as follows:

- 2.1 By adding the attached zoning regulations for the CD 10 – Comprehensive Development Zone (Auburn Road) to Part 14 – Comprehensive Development Zones.
- 2.2 By adding the zone “Comprehensive Development Zone (Auburn Road)” and zone abbreviation “CD10” to Part 5 – Establishment of Zones, Table 5.1.
- 2.3 By adding “CD10 – Comprehensive Development Zone (Auburn Road)” to the Table of Contents.
- 2.4 By changing the zoning of Lot 2 District Lot 2601 Osoyoos Division Yale District Plan KAP77227, as shown on Schedule ‘A’ attached to and forming part of the bylaw from Low Density Multiple Family (R3) to Comprehensive Development (CD 10) and Parks and Open Space (P1).
- 2.5 By depicting the change on “Zoning Bylaw No. 0265 Schedule B” (Zoning Bylaw map).

READ FOR A FIRST TIME THIS 14TH DAY OF FEBRUARY, 2023
READ FOR A SECOND TIME THIS 26TH DAY OF SEPTEMBER, 2023
PUBLIC HEARING HELD THIS

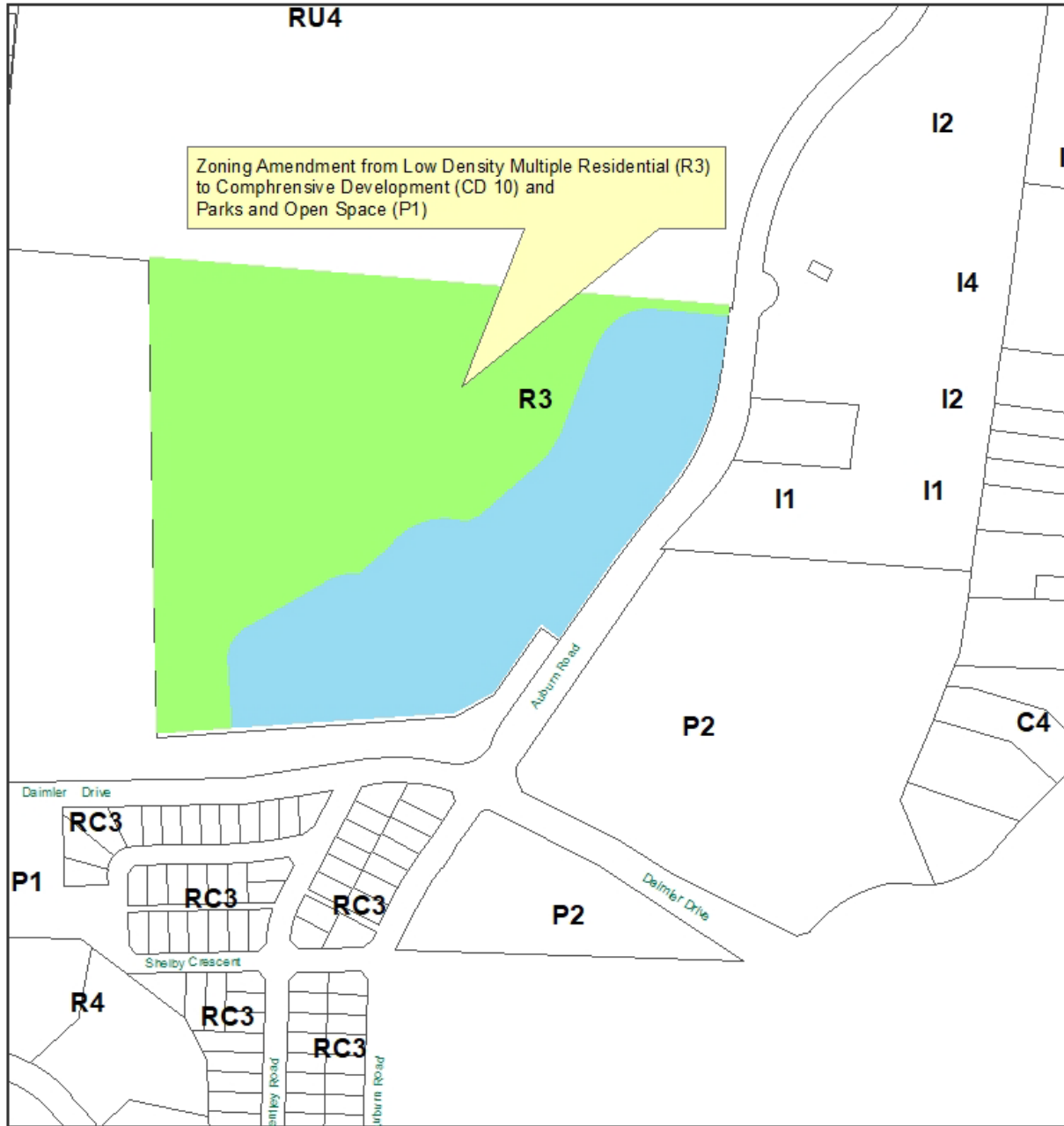
MAYOR

CORPORATE OFFICER







CITY OF
WEST
KELOWNA

SCHEDULE 'A' of BYLAW NO. 0265.12



Legend

-  R3 to CD10
-  R3 to P1
-  Parcels



1:4,000



Date: 2023-11-14

CD10 – Comprehensive Development Zone

.1 Purpose

To accommodate multiple residential units in the Shannon Lake neighborhood.

.2 Principal Uses, Buildings and Structures

- (a) Apartment

.3 Secondary Uses, Buildings and Structures

- (a) Accessory uses, buildings, and structures
- (b) Home based business, minor

.4 Regulations Table

SUBDIVISION REGULATIONS		
(a)	Minimum parcel area	48,348 m ²
(b)	Minimum parcel frontage	291 m
DEVELOPMENT REGULATIONS		
(c)	Maximum density	FAR: 0.65
(d)	Maximum parcel coverage	19.0%
(e)	Maximum units and buildings	Up to 401 units total in a maximum of 5 apartment buildings (See Schedule 1)
(f)	Maximum building height	12.0m (39.4ft) to a maximum of 4 storeys except it is 5.0m (16.4ft) for accessory buildings and structures.
SITING REGULATIONS		
(g)	Buildings and structures shall be sited at least the distance from the feature indicated in the middle column below, that is indicated in the right-hand column opposite that feature: (See Schedule 1)	
i.	Front parcel boundary	4.50m (14'-6")
ii.	Rear parcel boundary	32.45m (106'-6")
iii.	Interior side parcel boundary	4.50m (14'-6")
iv.	Exterior side parcel boundary	4.50m (14'-6")

.5 Other Regulations

AMENITIES		
(a)	The required areas of amenities are as follows: (See Schedule 1)	
i.	Outdoor Amenity-1	3,925 ft ² (365 m ²)
ii.	Outdoor Amenity-2	7,850 ft ² (729 m ²)
iii.	Indoor Amenity	4,850 ft ² (451 m ²)

- (b) Notwithstanding s.3.2.1(g) of Zoning Bylaw No. 0265 (as amended and replaced from time to time) private access and emergency egress is also permitted in this CD Zone.

Schedule 1.

