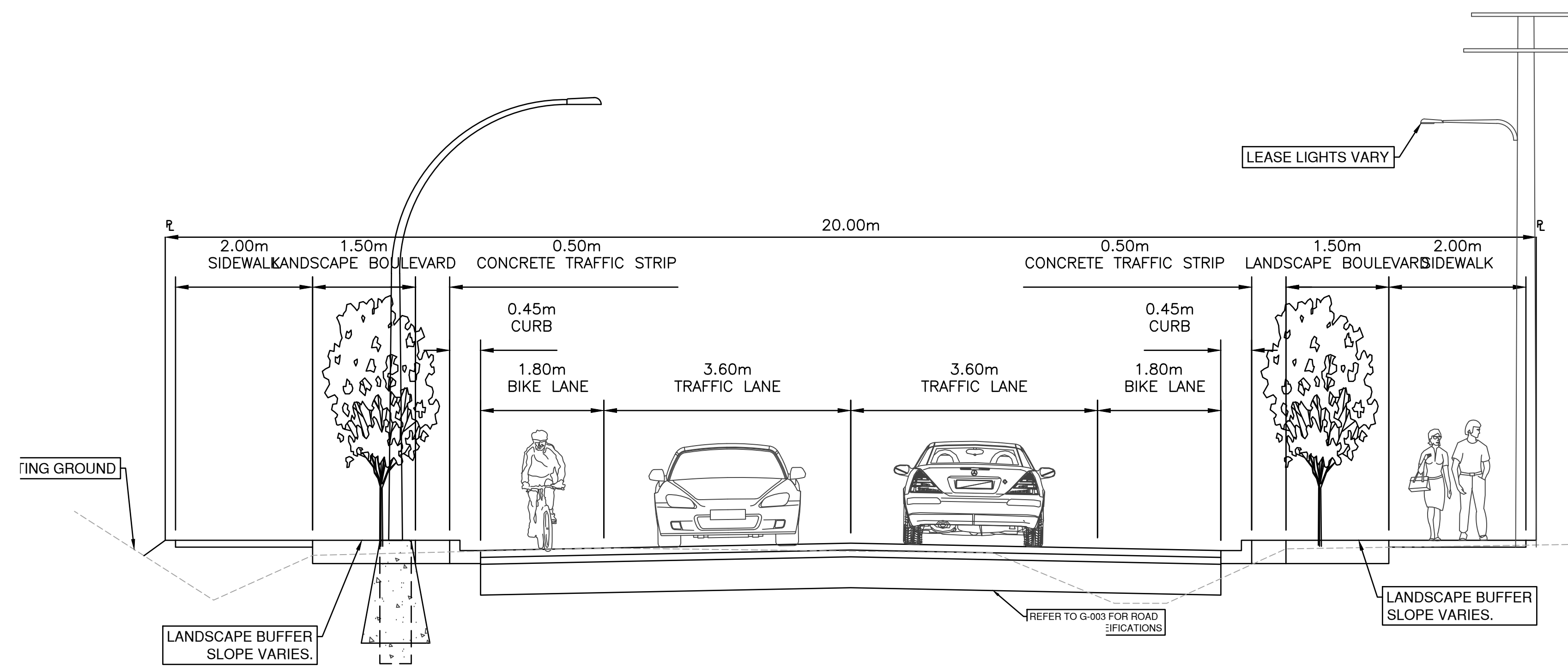
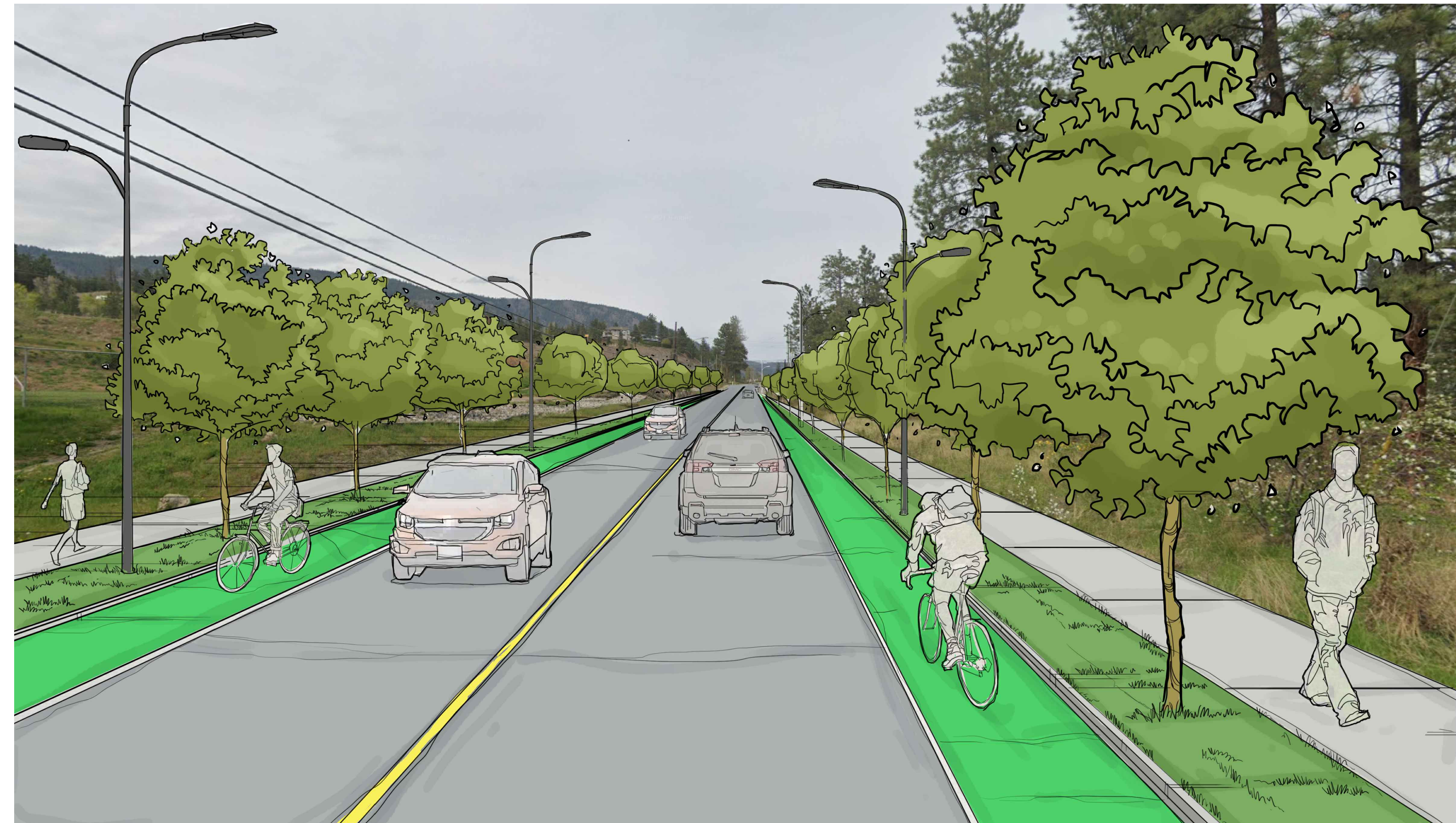
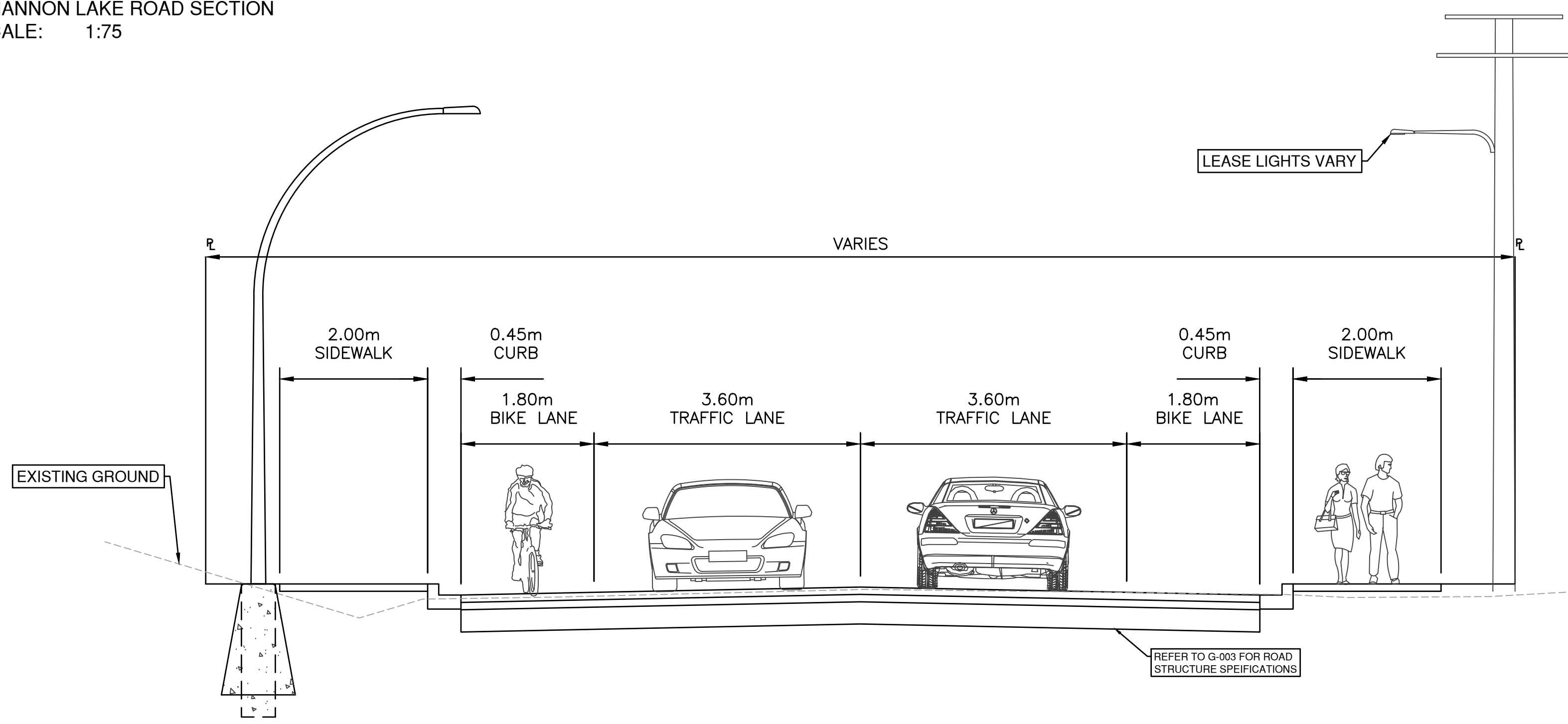
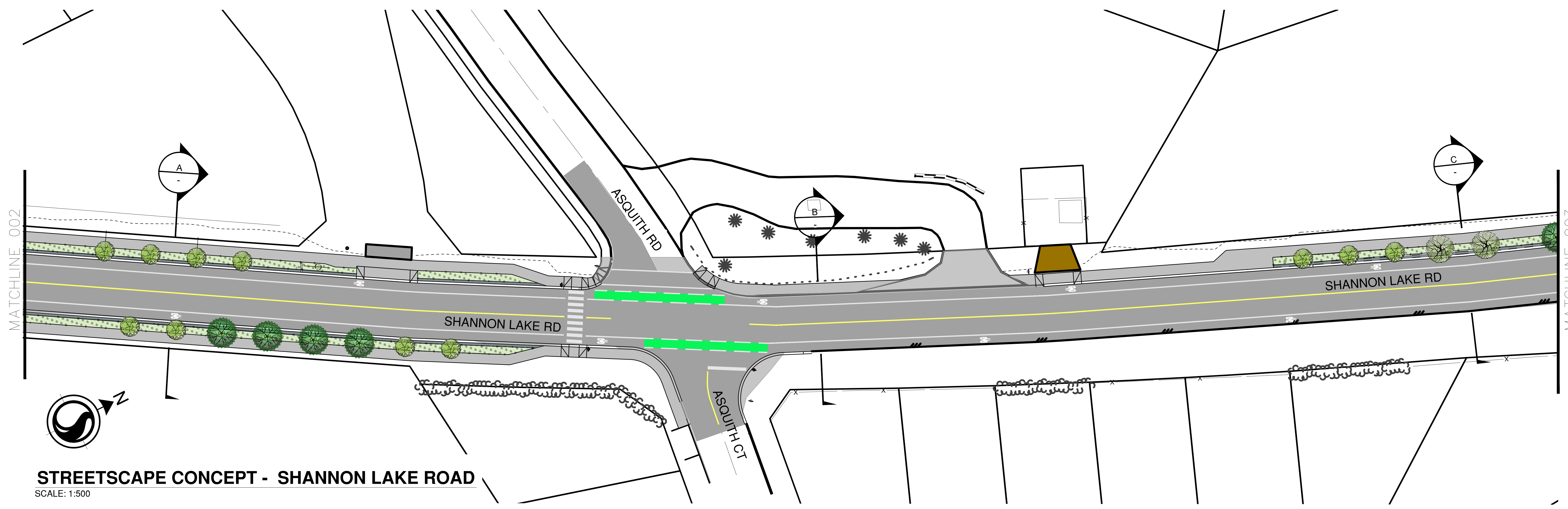


STREETSCAPE CONCEPT - SOUTH OF SHANNON LAKE ROAD
SCALE: 1:500

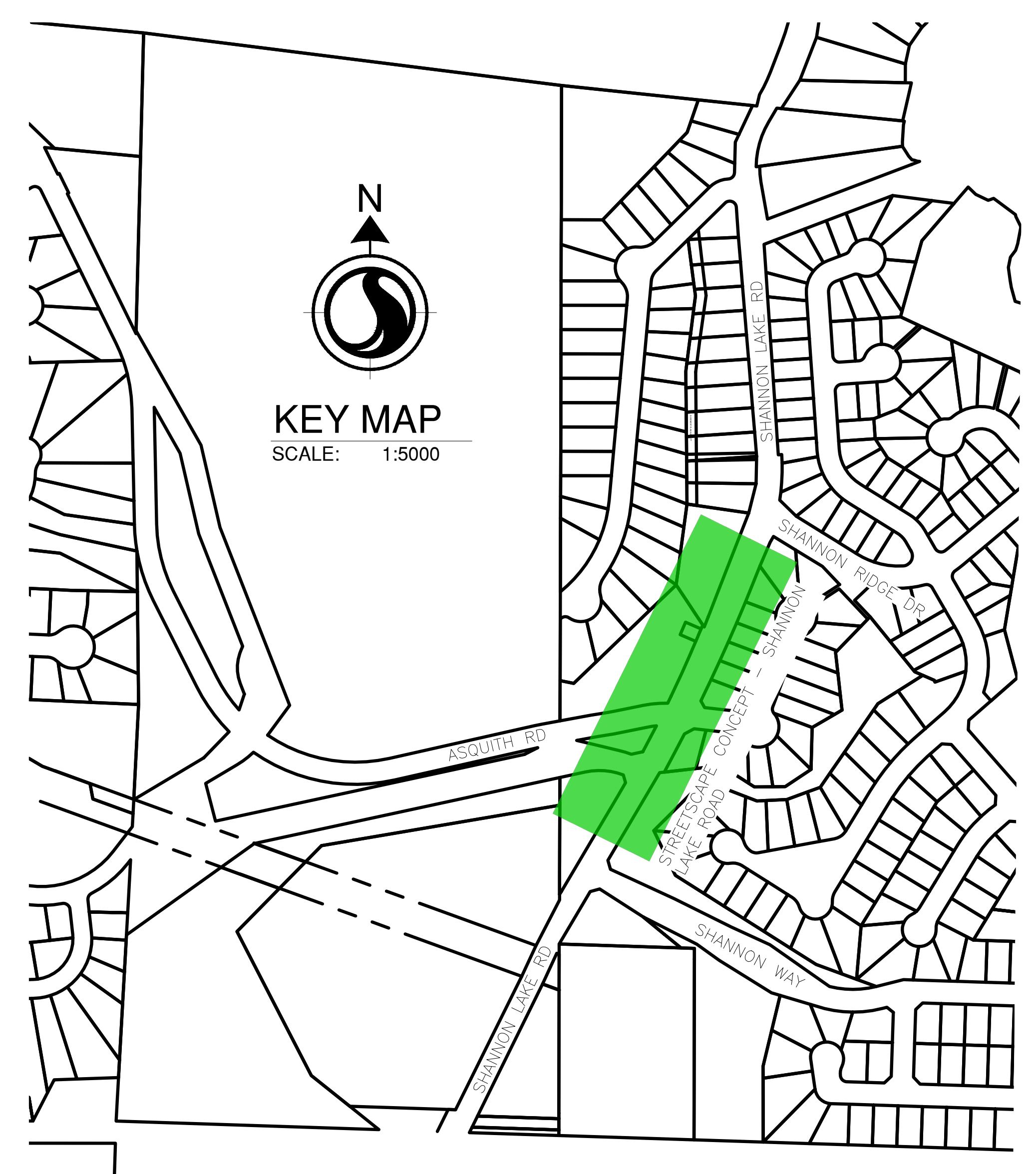


SECTION B - B'
SHANNON LAKE ROAD SECTION
SCALE: 1:75

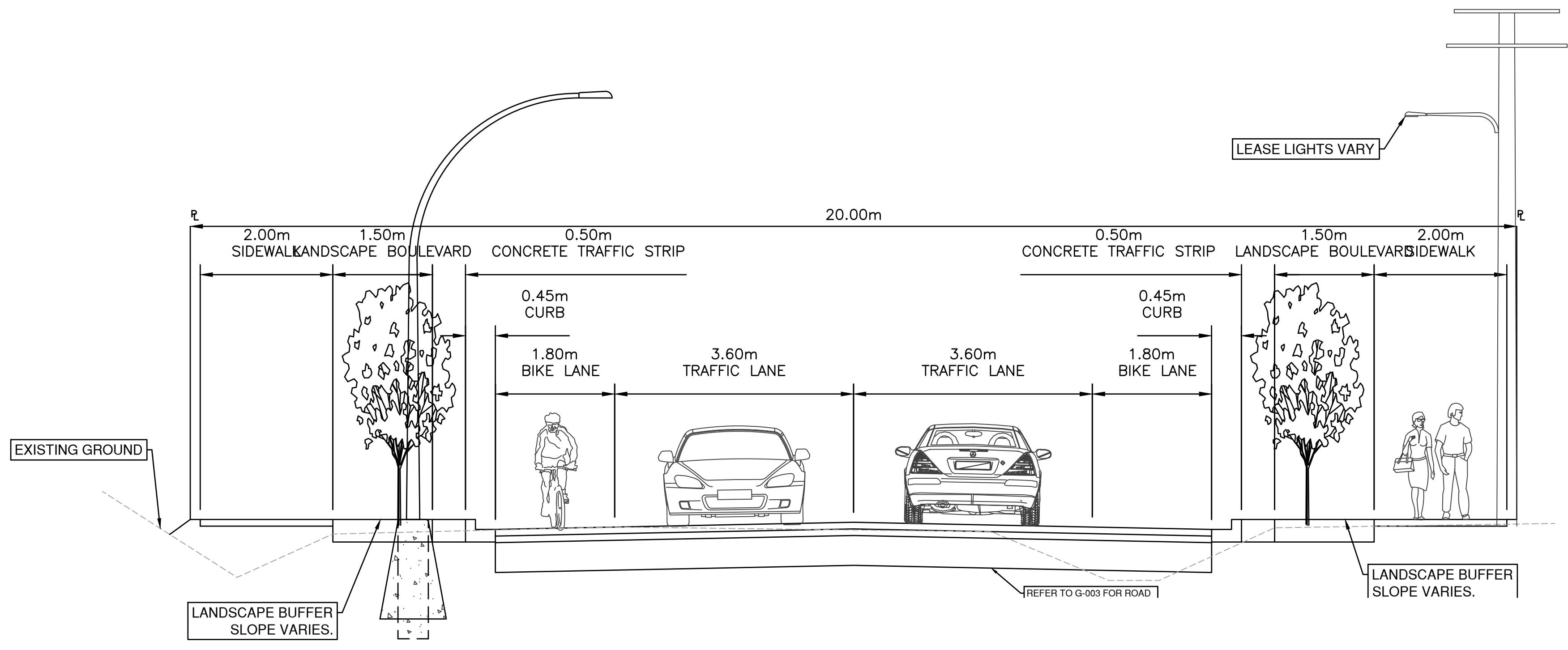




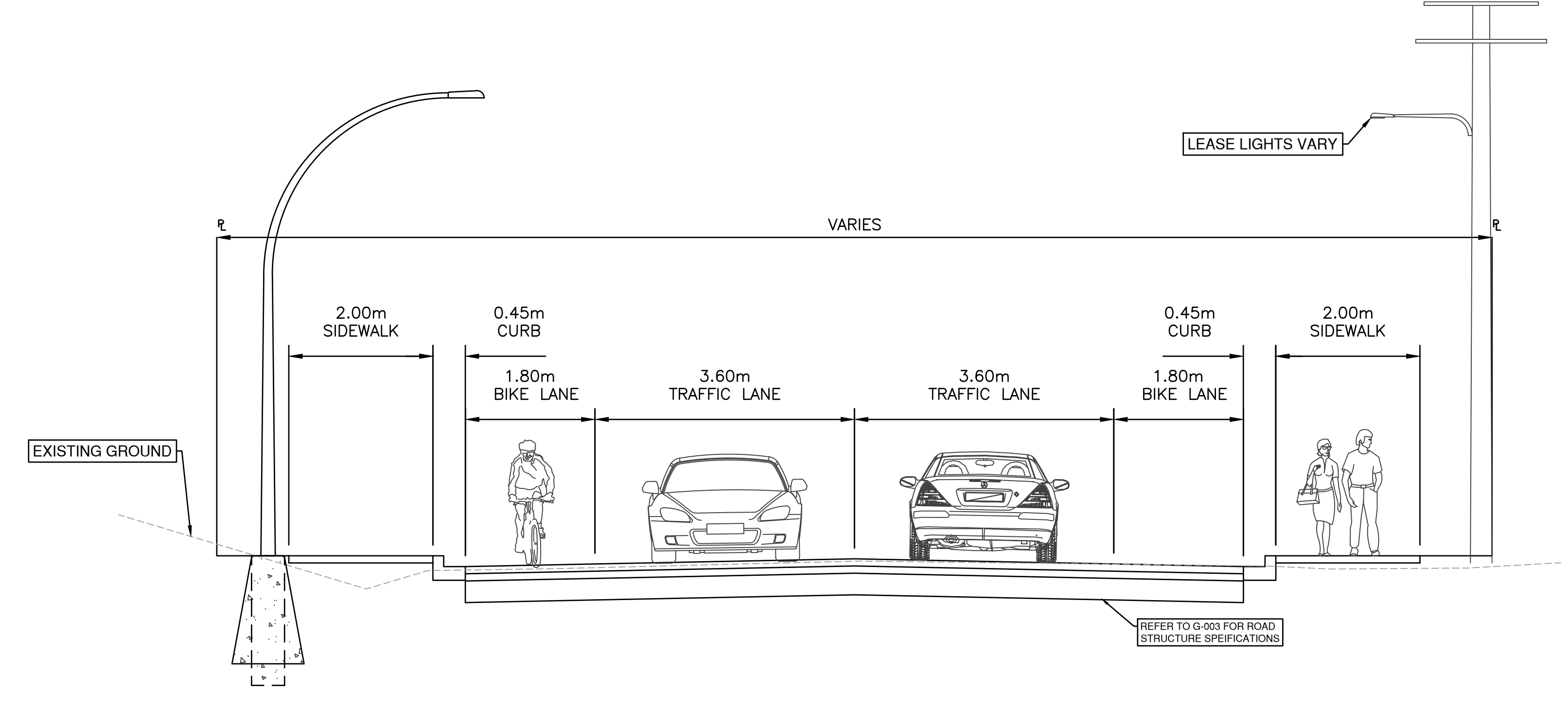
STREETScape CONCEPT - SHANNON LAKE ROAD
SCALE: 1:500



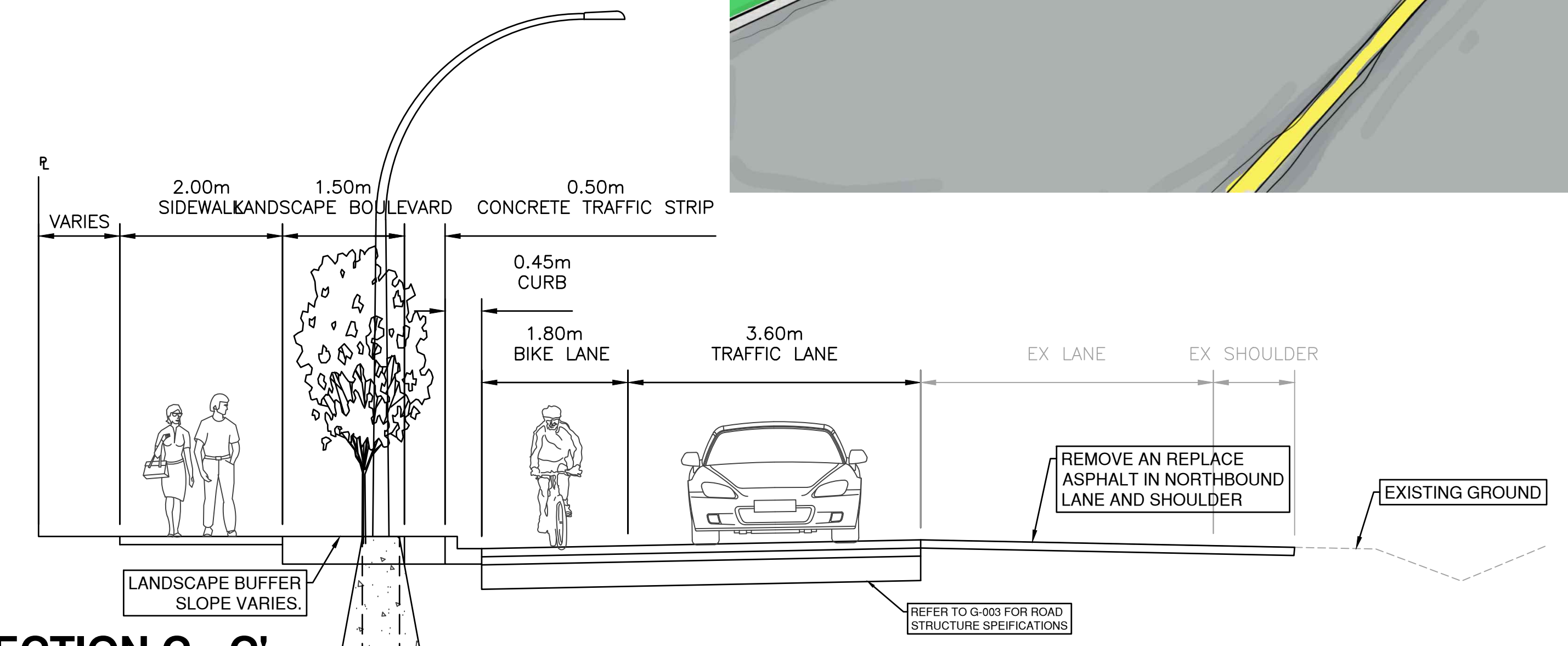
KEY MAP
SCALE: 1:5000



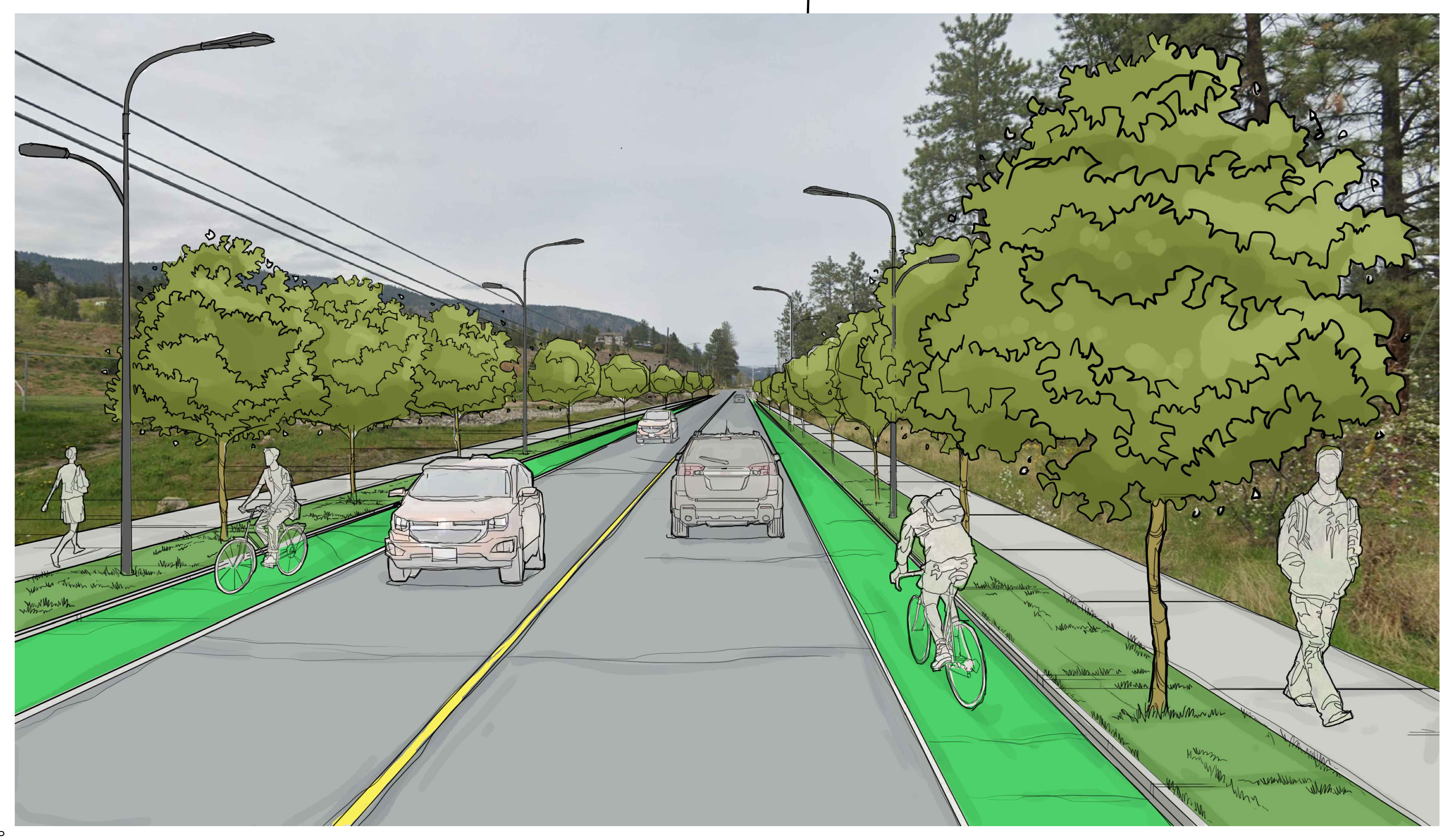
SECTION A - A'
SHANNON LAKE ROAD SECTION
SCALE: 1:75



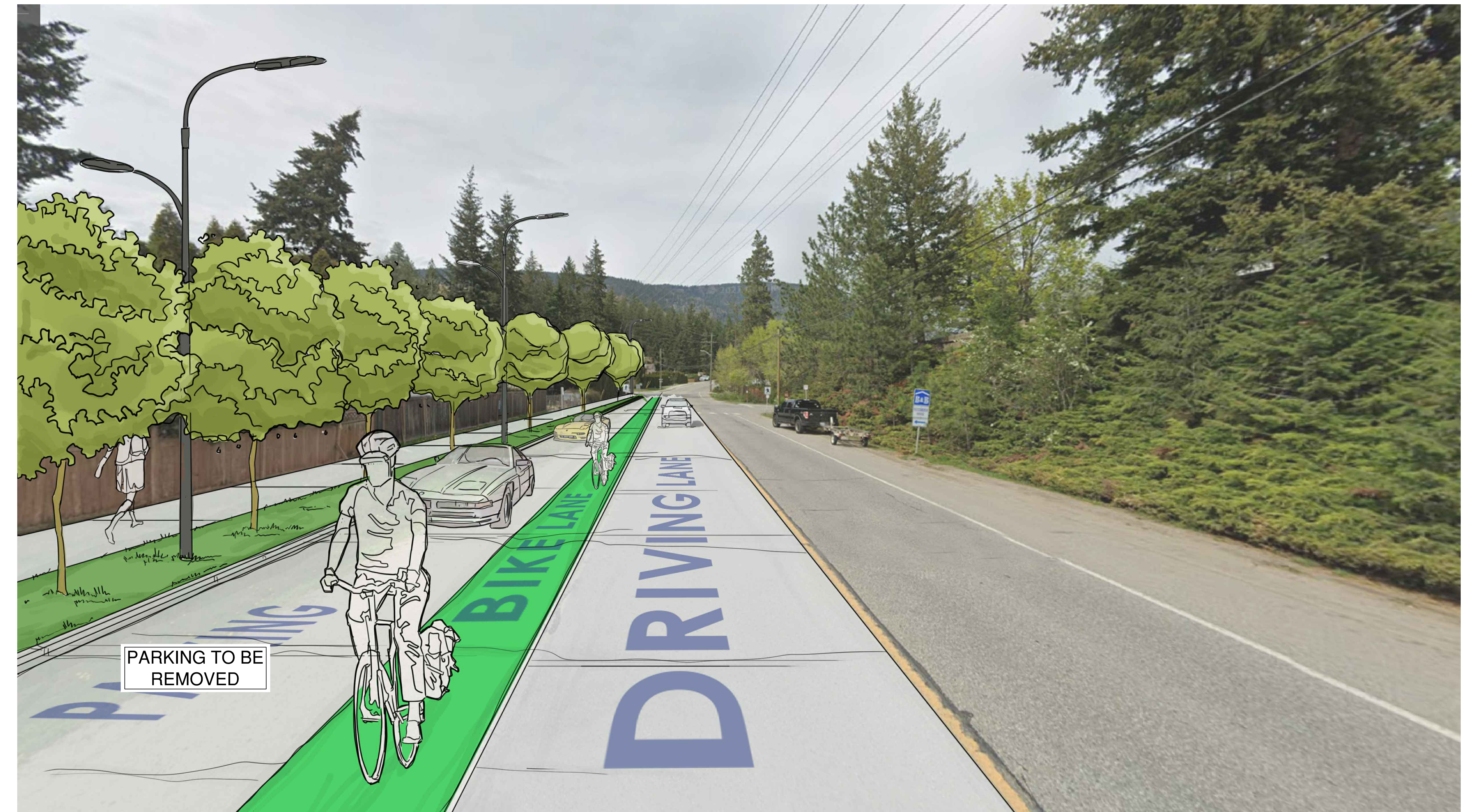
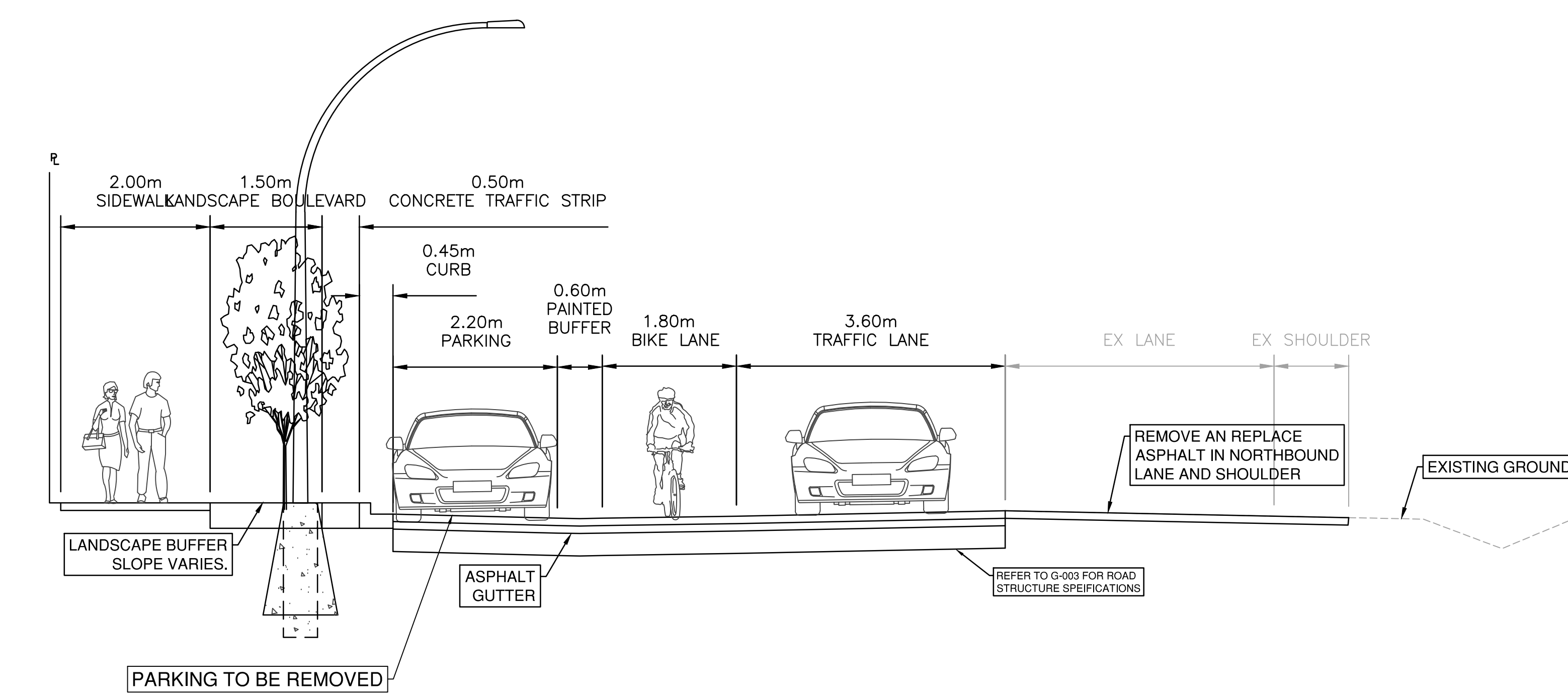
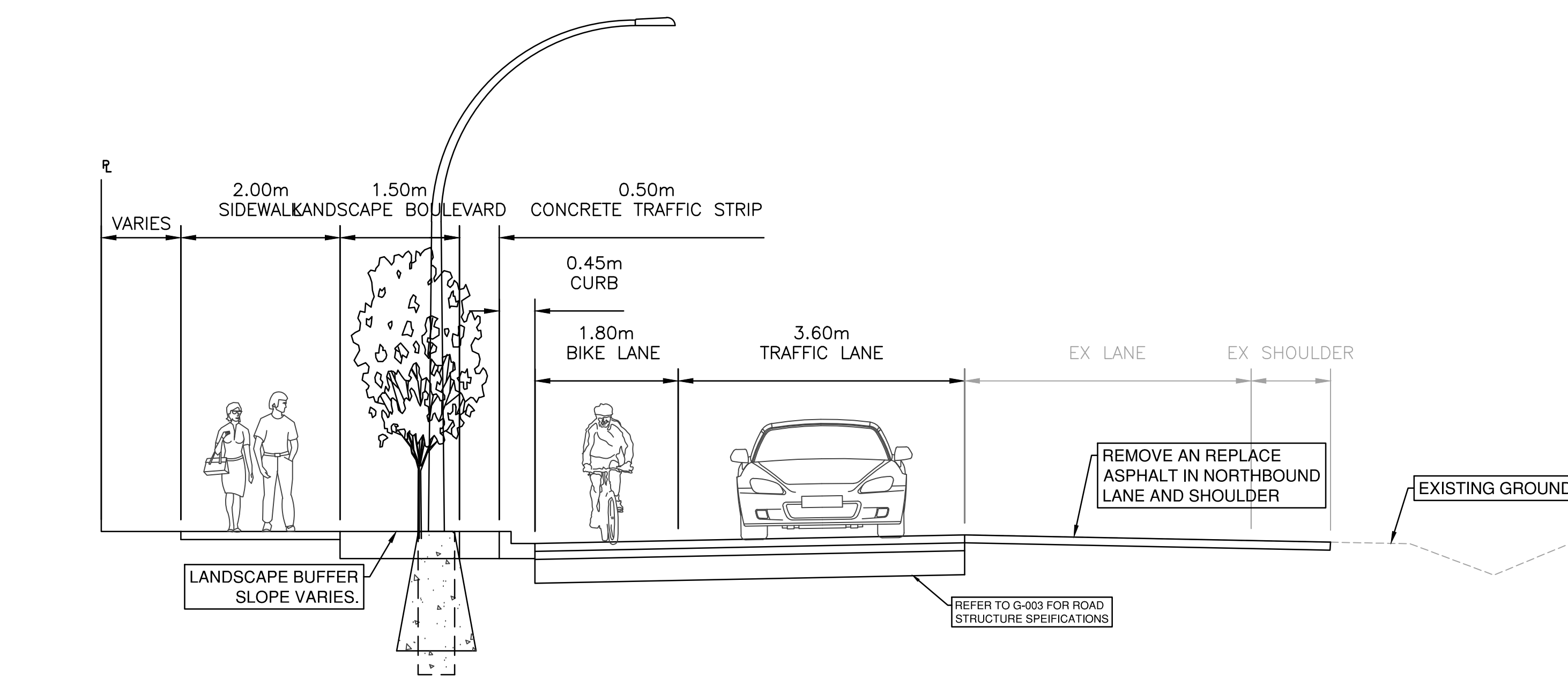
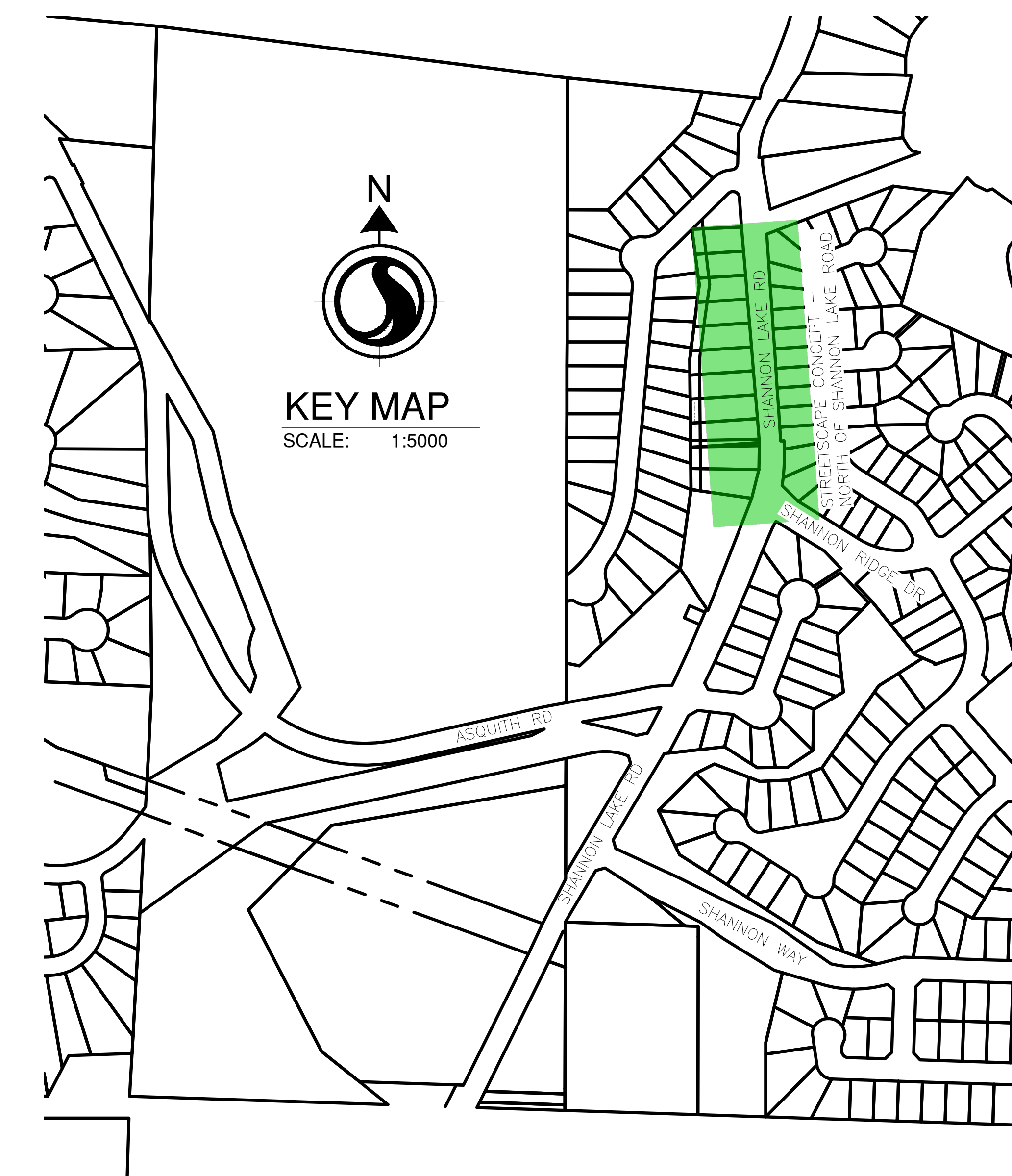
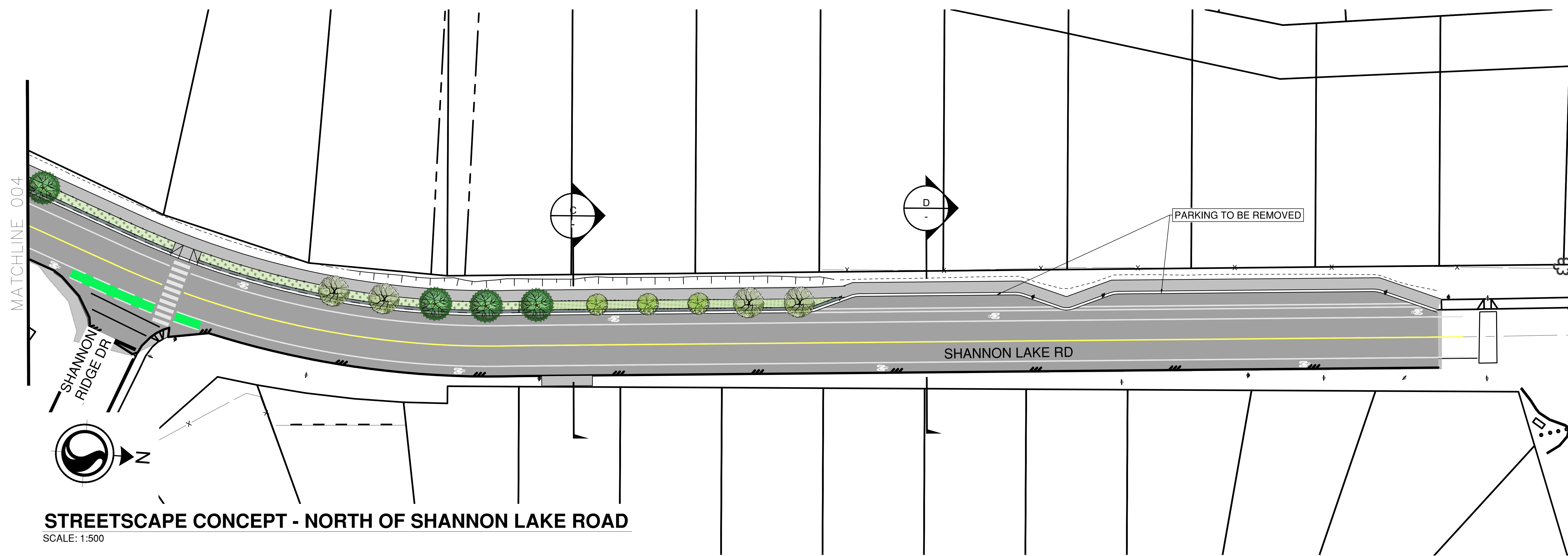
SECTION B - B'
SHANNON LAKE ROAD SECTION
SCALE: 1:75

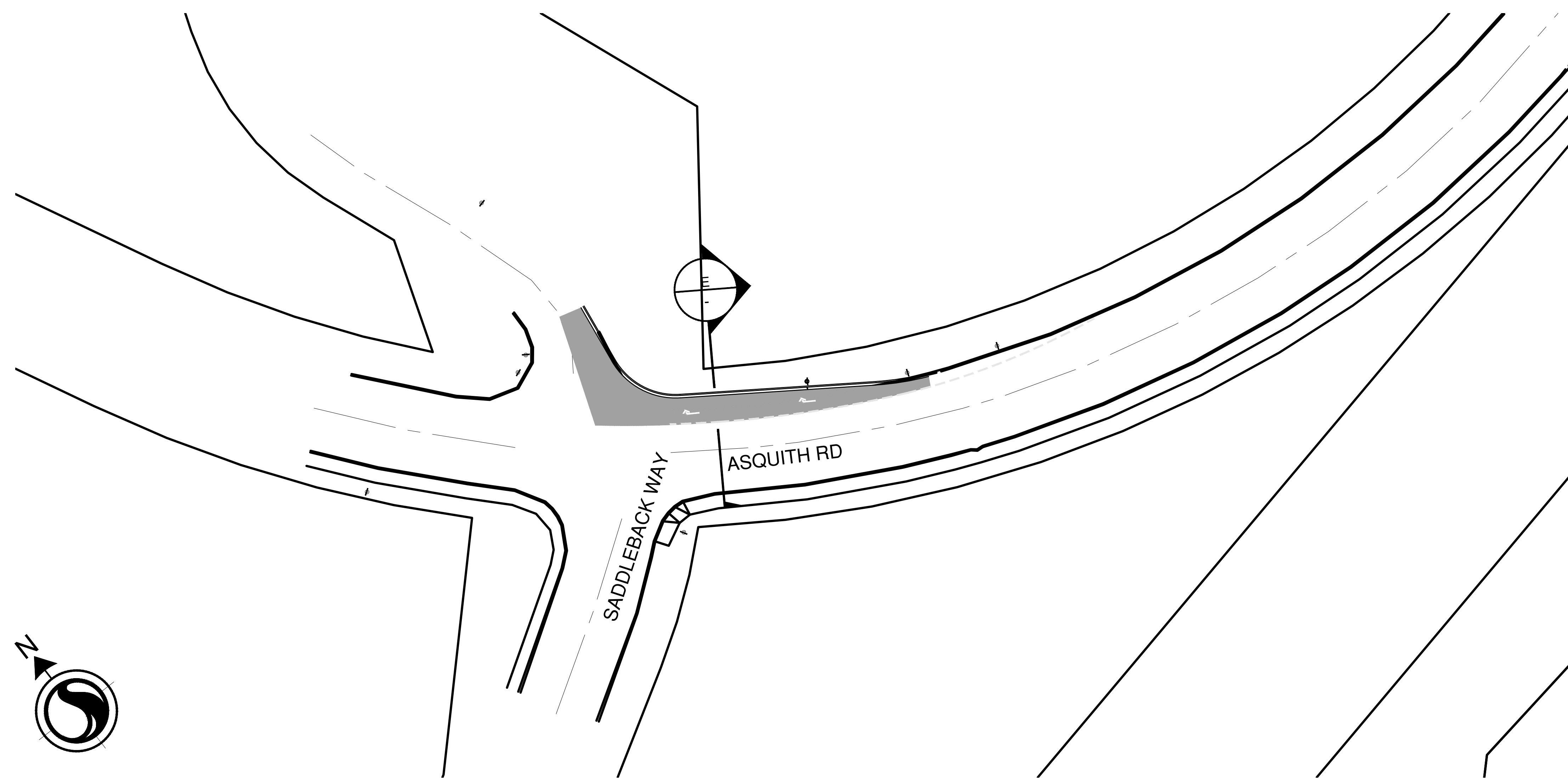


SECTION C - C'
SHANNON LAKE ROAD SECTION
SCALE: 1:75

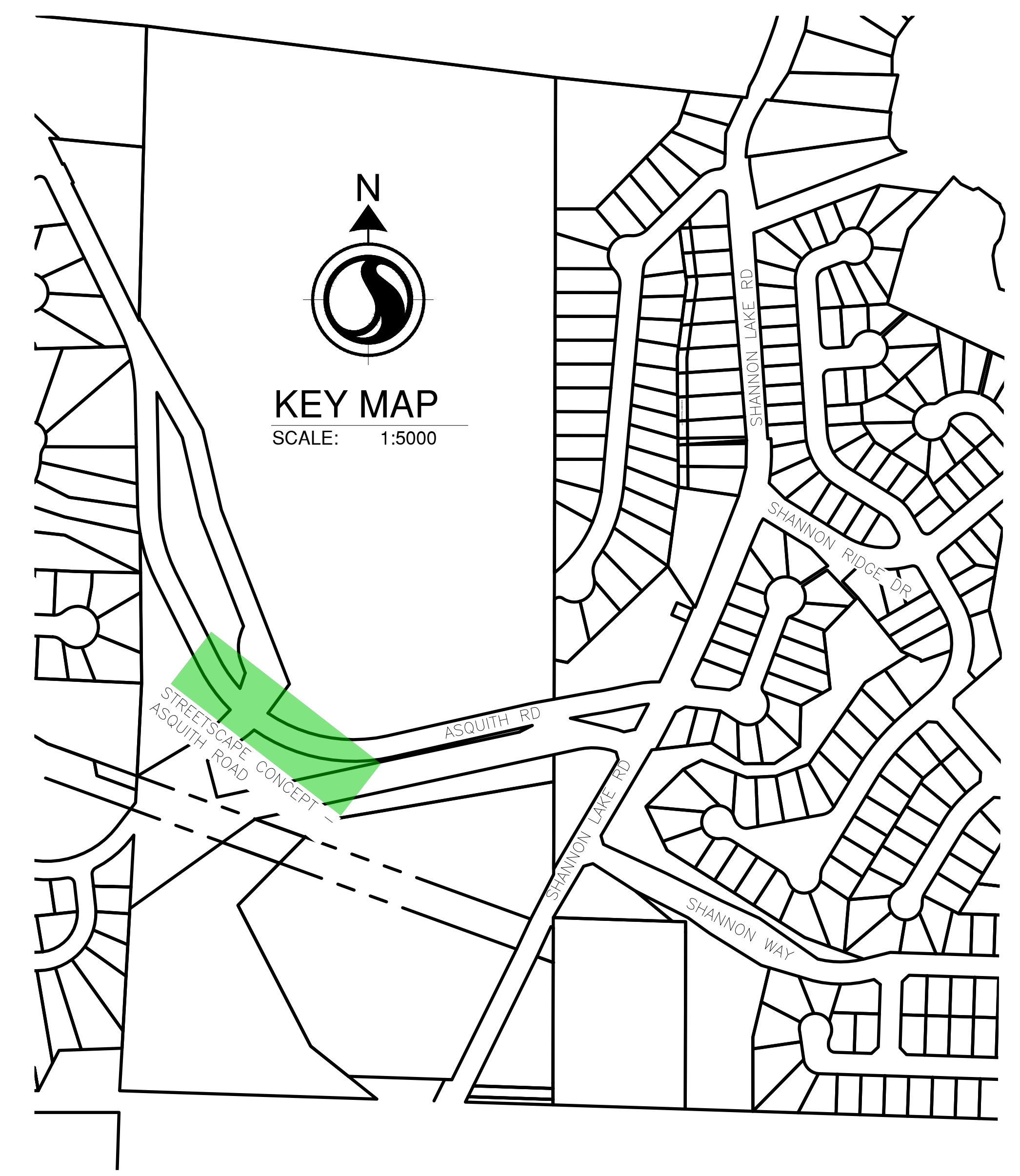


RENDERING
SCALE: N.T.S.

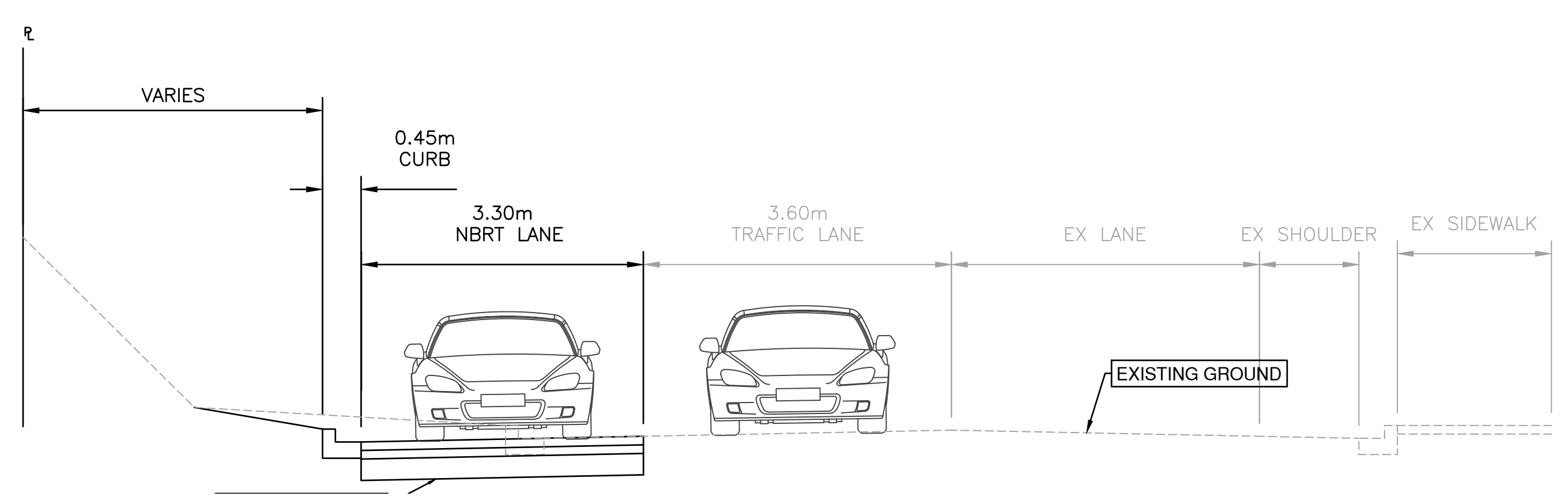




STREETScape CONCEPT - ASQUITH ROAD
SCALE: 1:500



KEY MAP
SCALE: 1:5000



SECTION E - E'
ASQUITH ROAD SECTION
SCALE: 1:75



SHANNON LAKE ROAD ACTIVE TRANSPORTATION CORRIDOR