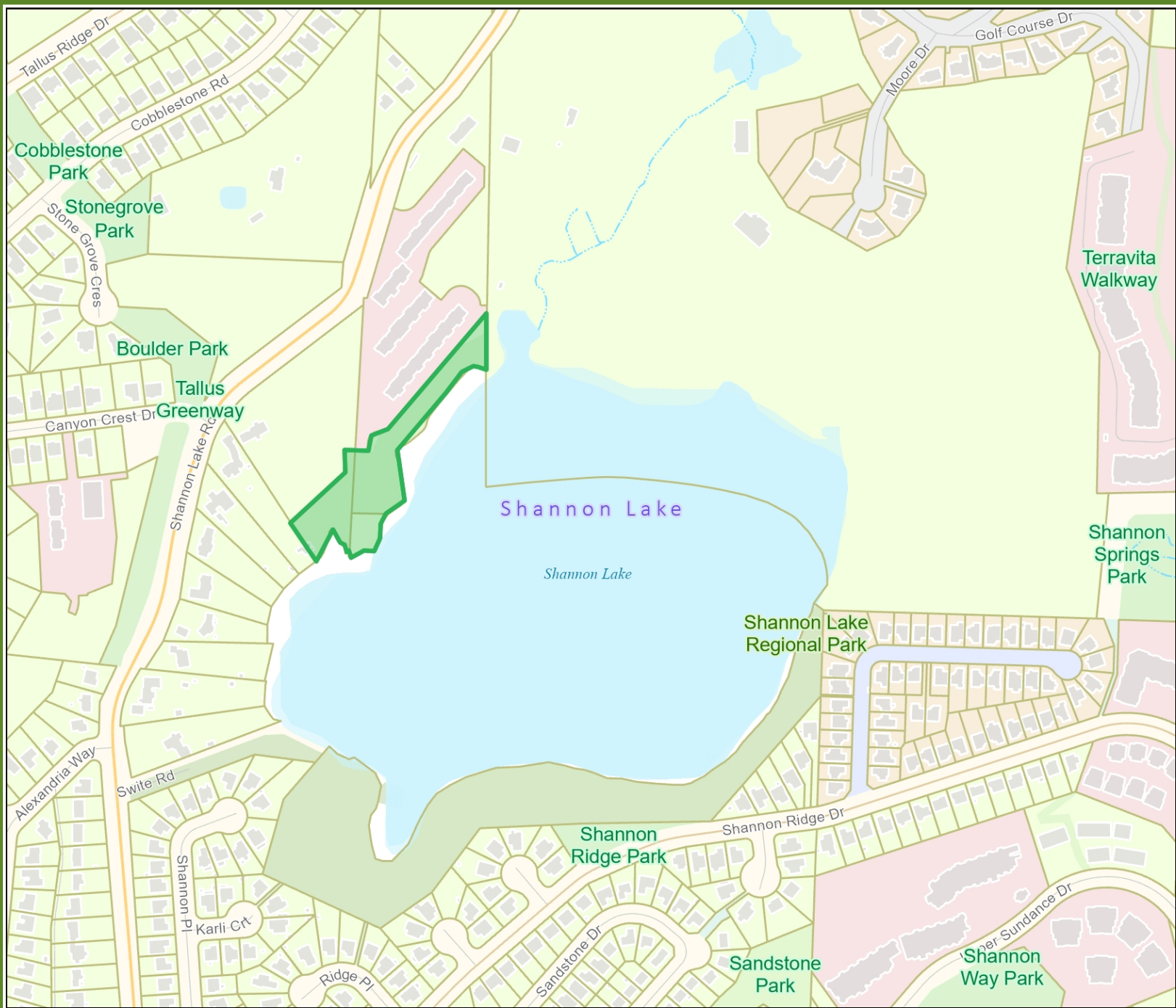


Attachment 1 - Map 1



Legend

- Community Facility
- Amphitheatre
  - Arena
  - Boat Launch
  - Cemetery
  - City Hall
  - Community Centre
  - Disposal Centre
  - Fire Hall/House
  - Information Centre
  - Municipal Office
  - Museum
  - Playground
  - RCMP
  - School
  - Skatepark
  - Ski Recreation Area
  - Spray Park
  - Waste Treatment Plant
- Basemap Parcel Type
- |                 |                   |
|-----------------|-------------------|
| Ownership       | Lease             |
| Land Strata     | Park              |
| Building Strata | Road Right-Of-Way |
| Common Property | Walkway           |
| Crown Land      | Common Access     |



Scale 1 : 5,000

Notes

Park 1 - Proposed Name - Shannon Lake North Park (shown in solid green)

0 127 254 Meters

Map Projection: NAD\_1983\_UTM\_Zone\_11N

© City of West Kelowna

Map Produced on: 6/16/2025 8:00:03 AM





















This map has been produced by the City of West Kelowna's Geographic Information System. The data provided is derived from a variety of sources with varying levels of accuracy. The City of West Kelowna makes no warranty or representation, expressed or implied, with the regard to the correctness, accuracy and/or reliability of the information contained herein.

# Attachment 1 - Map 2

## Legend

### Community Facility

-  Amphitheatre
-  Arena
-  Boat Launch
-  Cemetery
-  City Hall
-  Community Centre
-  Disposal Centre
-  Fire Hall/House
-  Information Centre
-  Municipal Office
-  Museum
-  Playground
-  RCMP
-  School
-  Skatepark
-  Ski Recreation Area
-  Spray Park
-  Waste Treatment Plant

### Basemap Parcel Type

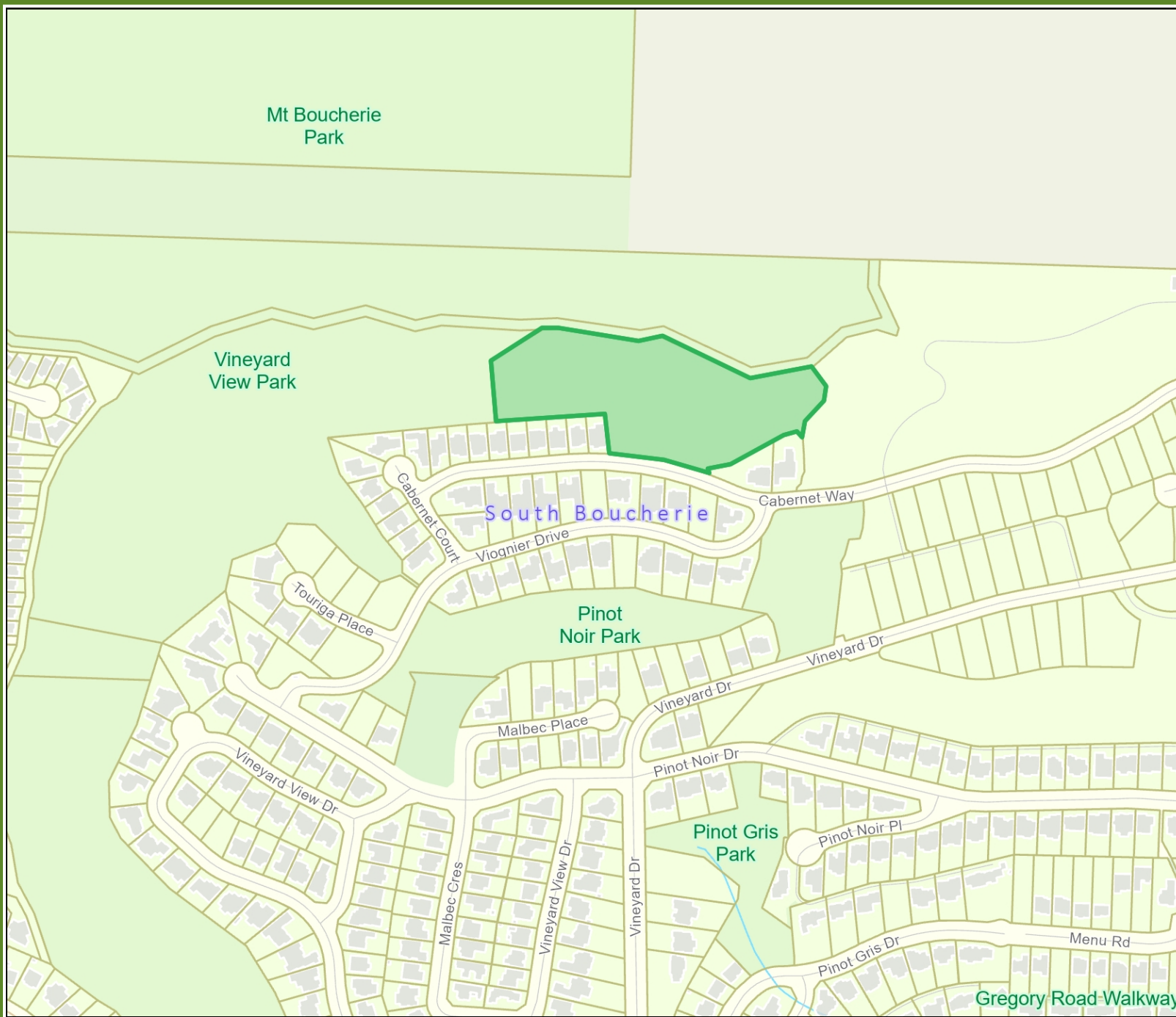
- |   |  |
|---|--|
|  Ownership         |  Lease              |
|  Land Strata       |  Park               |
|  Building Strata  |  Road Right-Of-Way |
|  Common Property |  Walkway          |
|  Crown Land      |  Common Access    |



Scale 1 : 5,000

## Notes

Park 2 - Proposed Name - Cabernet Park  
(shown in solid green)



0 127 254 Meters

Map Projection: NAD\_1983\_UTM\_Zone\_11N

© City of West Kelowna

Map Produced on: 6/16/2025 8:04:42 AM





















This map has been produced by the City of West Kelowna's Geographic Information System. The data provided is derived from a variety of sources with varying levels of accuracy. The City of West Kelowna makes no warranty or representation, expressed or implied, with the regard to the correctness, accuracy and/or reliability of the information contained herein.



# Attachment 1 - Map 3

## Legend

### Community Facility

-  Amphitheatre
-  Arena
-  Boat Launch
-  Cemetery
-  City Hall
-  Community Centre
-  Disposal Centre
-  Fire Hall/House
-  Information Centre
-  Municipal Office
-  Museum
-  Playground
-  RCMP
-  School
-  Skatepark
-  Ski Recreation Area
-  Spray Park
-  Waste Treatment Plant

### Basemap Parcel Type

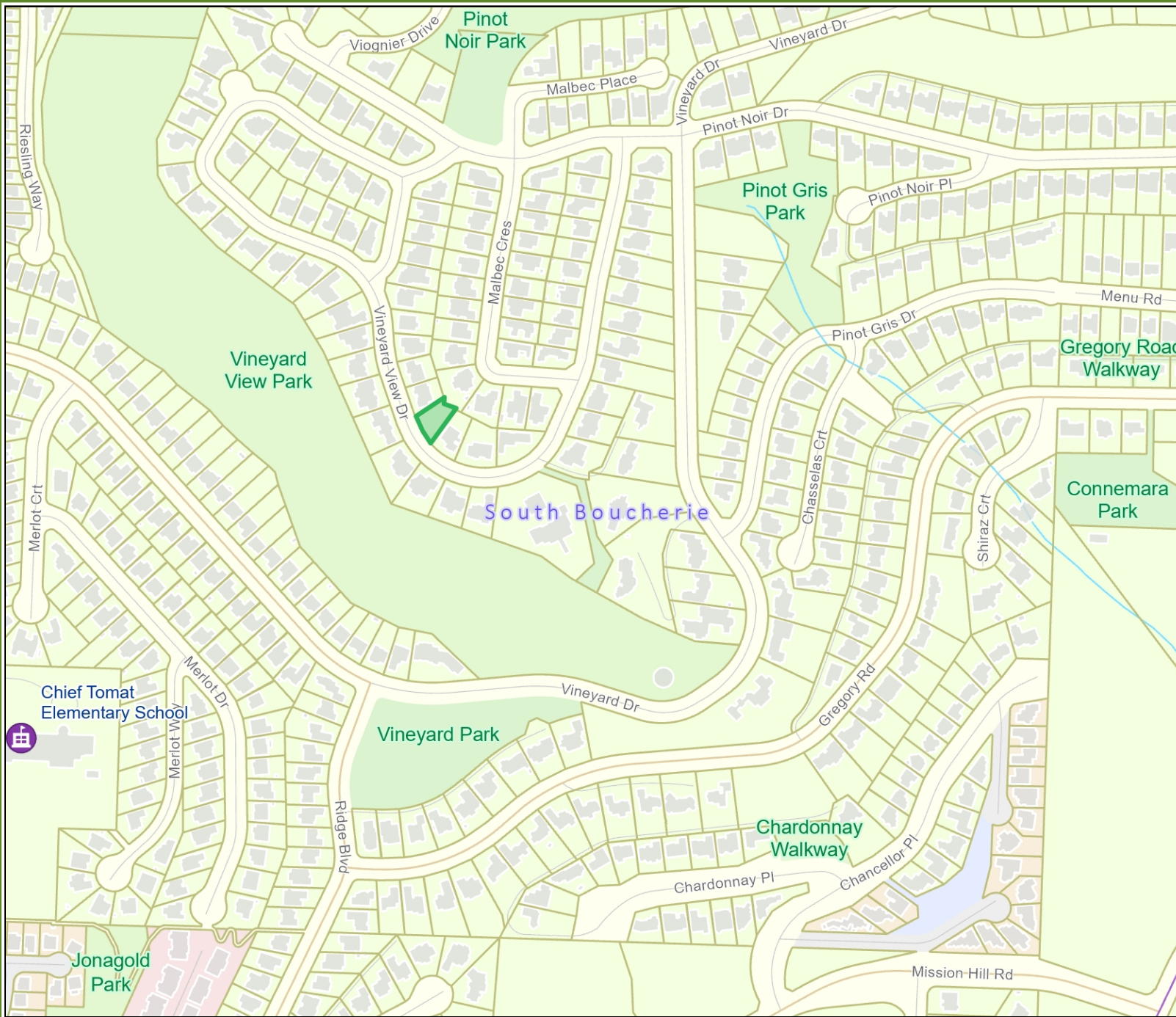
- |   |  |
|---|--|
|  Ownership         |  Lease              |
|  Land Strata       |  Park               |
|  Building Strata  |  Road Right-Of-Way |
|  Common Property |  Walkway          |
|  Crown Land      |  Common Access    |



Scale 1 : 5,000

## Notes

Park 3 - Proposed Name - Rhyolite Park  
(shown in solid green)



0 127 254 Meters

Map Projection: NAD\_1983\_UTM\_Zone\_11N

© City of West Kelowna


Map Produced on: 6/16/2025 8:07:28 AM



This map has been produced by the City of West Kelowna's Geographic Information System. The data provided is derived from a variety of sources with varying levels of accuracy. The City of West Kelowna makes no warranty or representation, expressed or implied, with the regard to the correctness, accuracy and/or reliability of the information contained herein.

# Attachment 1 - Map 4

## Legend

 Tax Parcels

## Basemap Parcel Type

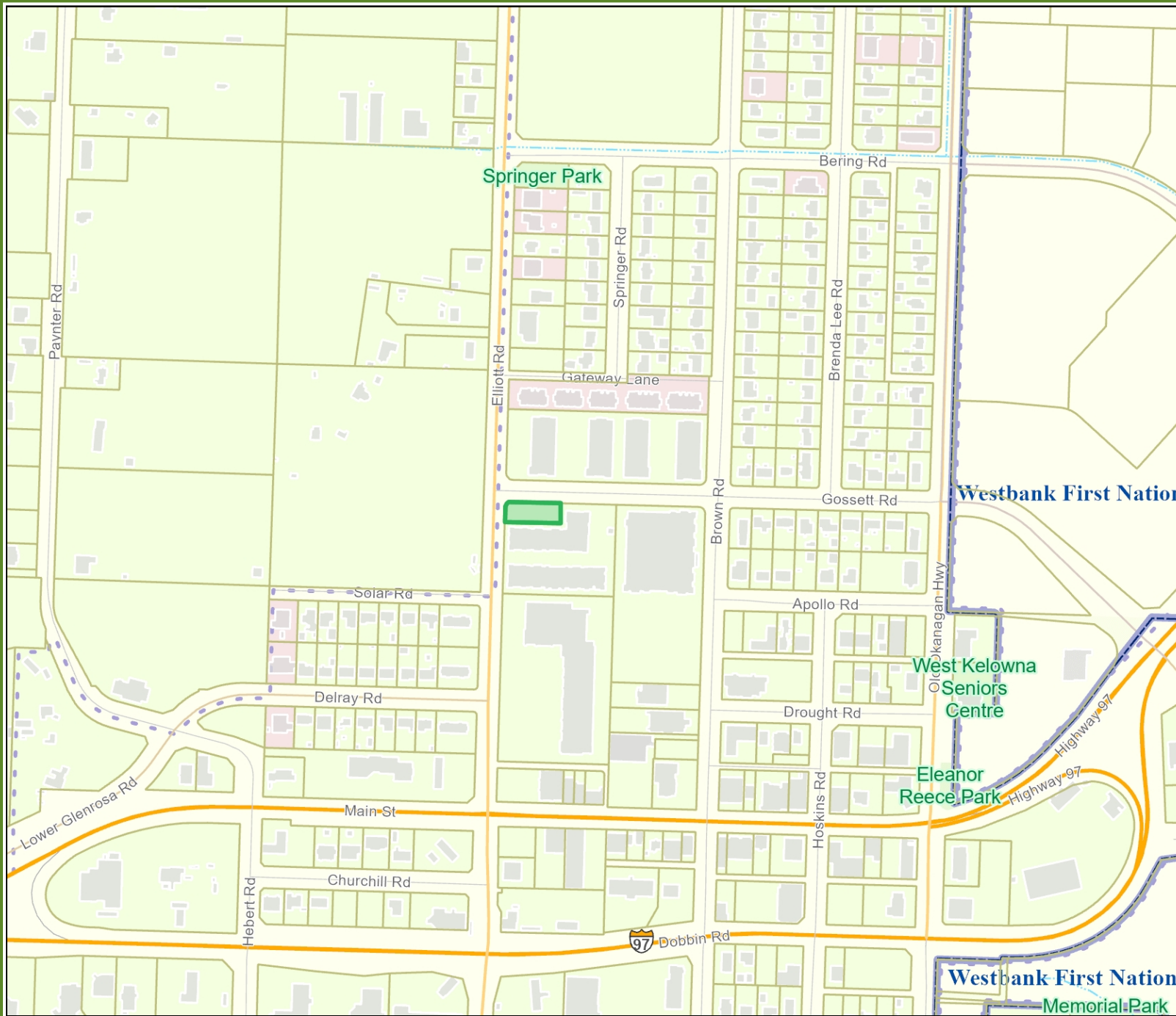
 Ownership	 Lease
 Land Strata	 Park
 Building Strata	 Road Right-Of-Way
 Common Property	 Walkway
 Crown Land	 Common Access



Scale 1 : 5,000

## Notes

Park 4 - Proposed Name - Gossett Park (shown in solid green)



0 127 254 Meters

Map Projection: NAD\_1983\_UTM\_Zone\_11N

© City of West Kelowna

Map Produced on: 6/23/2025 9:20:29 AM



This map has been produced by the City of West Kelowna's Geographic Information System. The data provided is derived from a variety of sources with varying levels of accuracy. The City of West Kelowna makes no warranty or representation, expressed or implied, with the regard to the correctness, accuracy and/or reliability of the information contained herein.