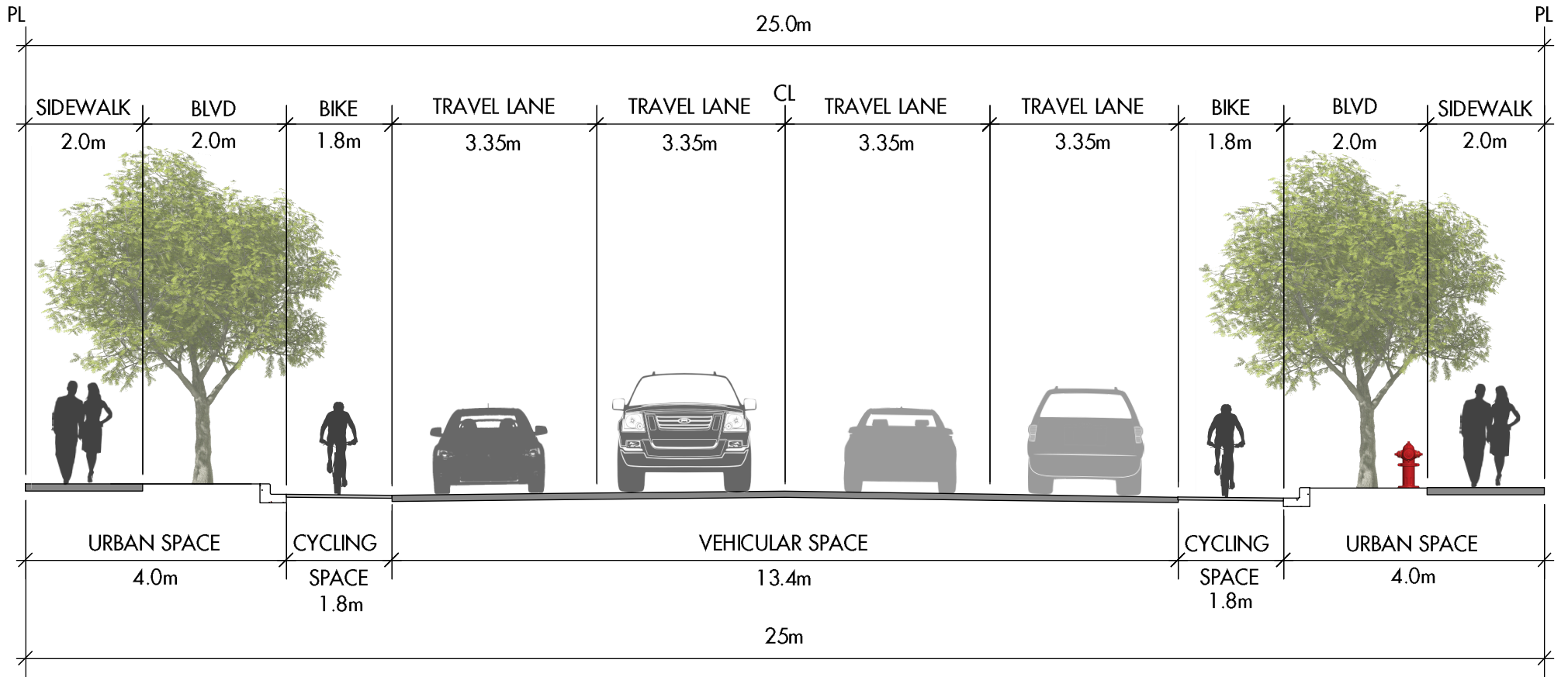


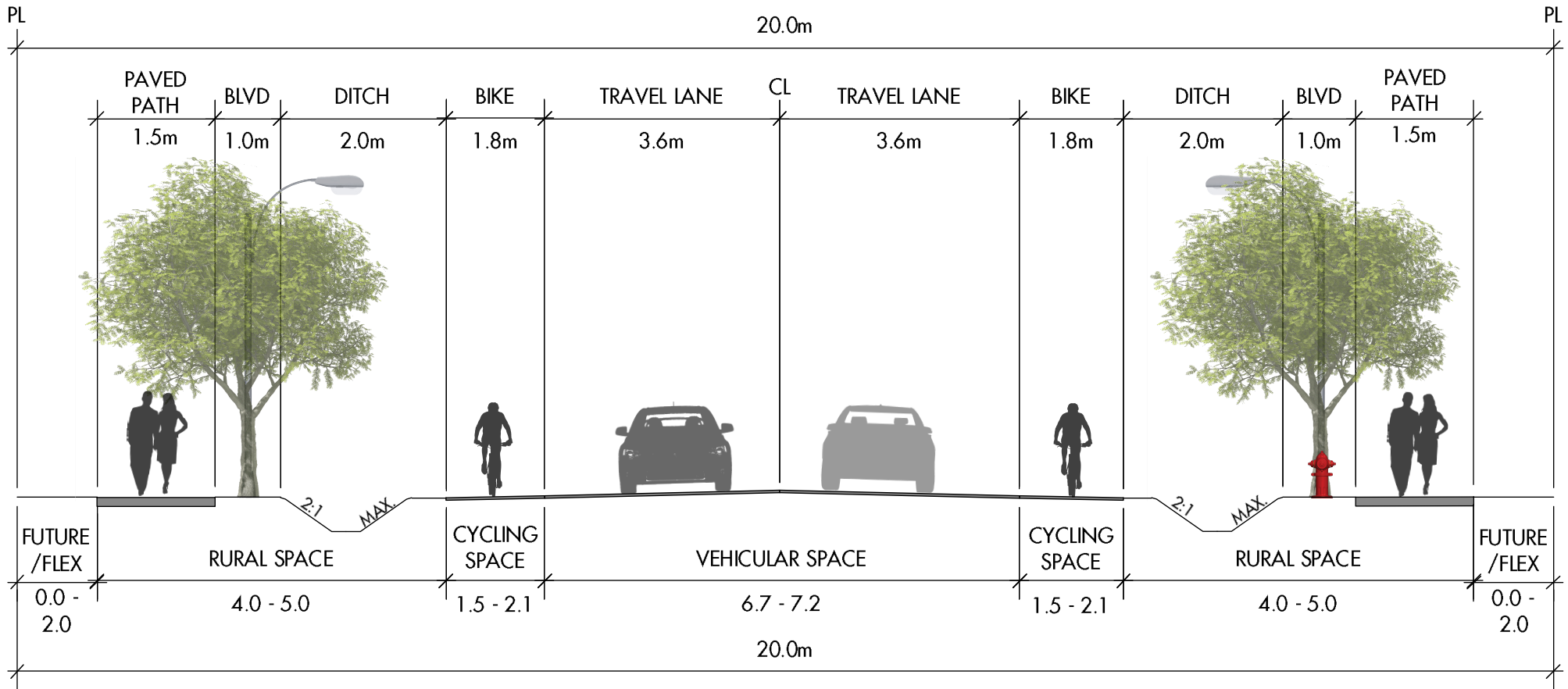
URBAN ARTERIAL ROAD - 20.0m ROW

DWG 200



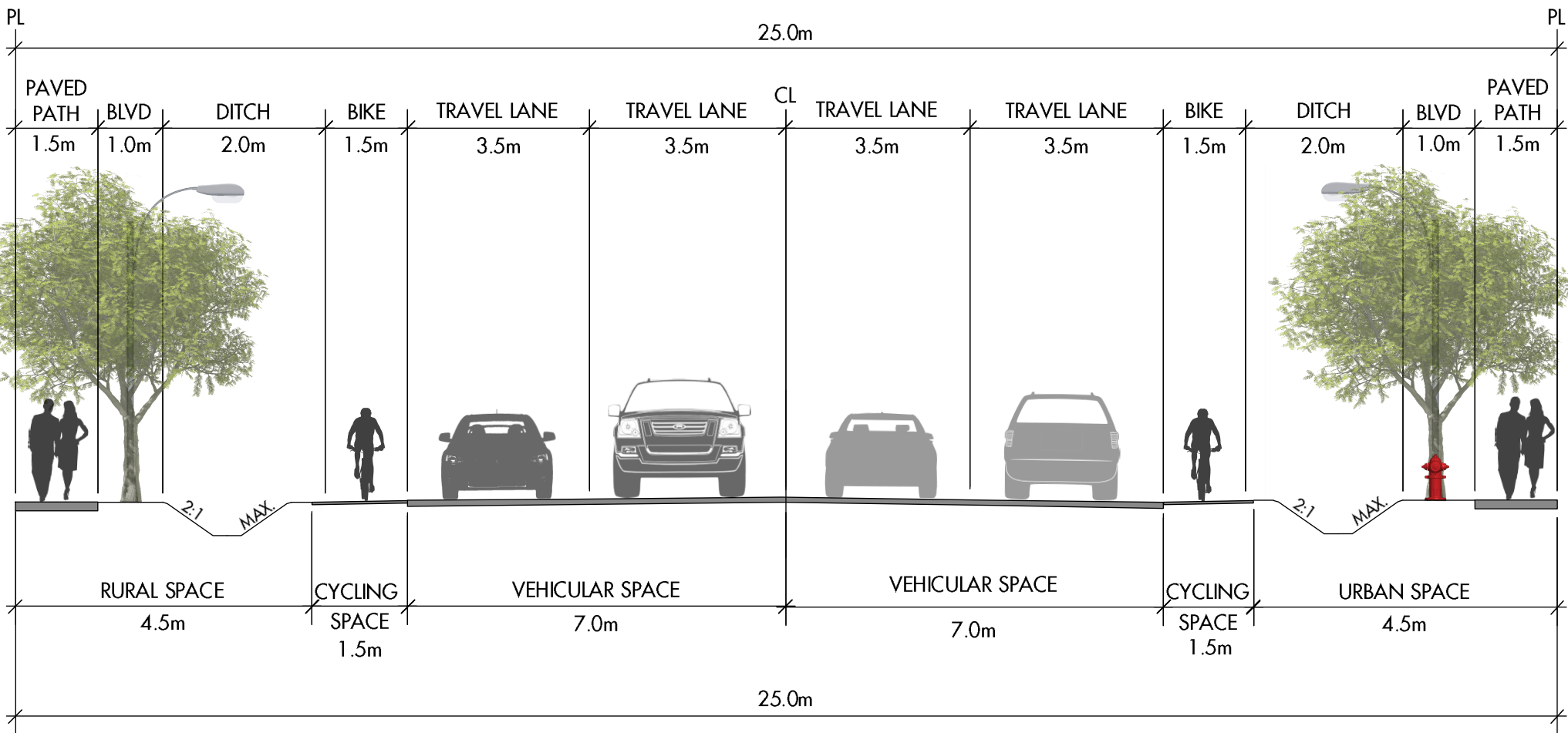
URBAN 4 LANE ARTERIAL ROAD - 25.0m ROW

DWG XXX



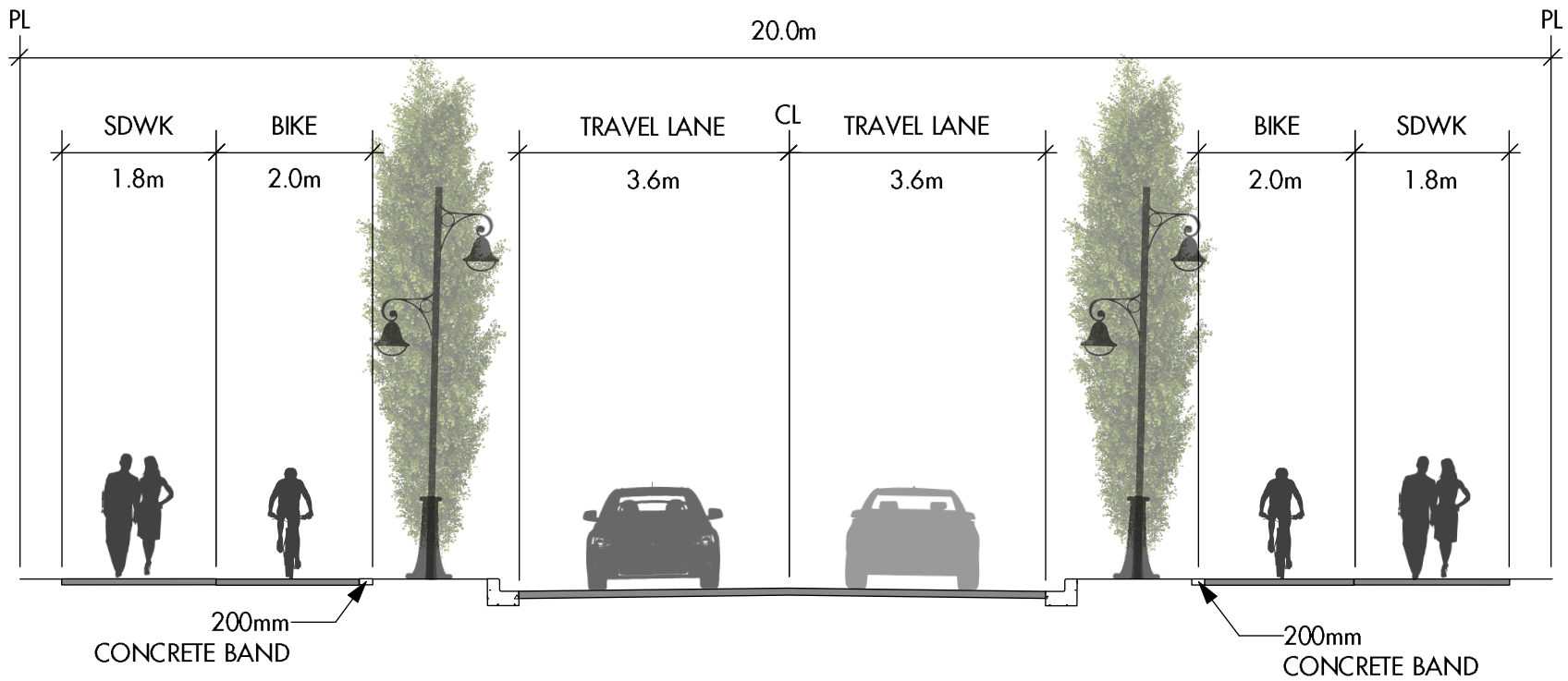
RURAL ARTERIAL ROAD - 20.0m ROW

DWG 201

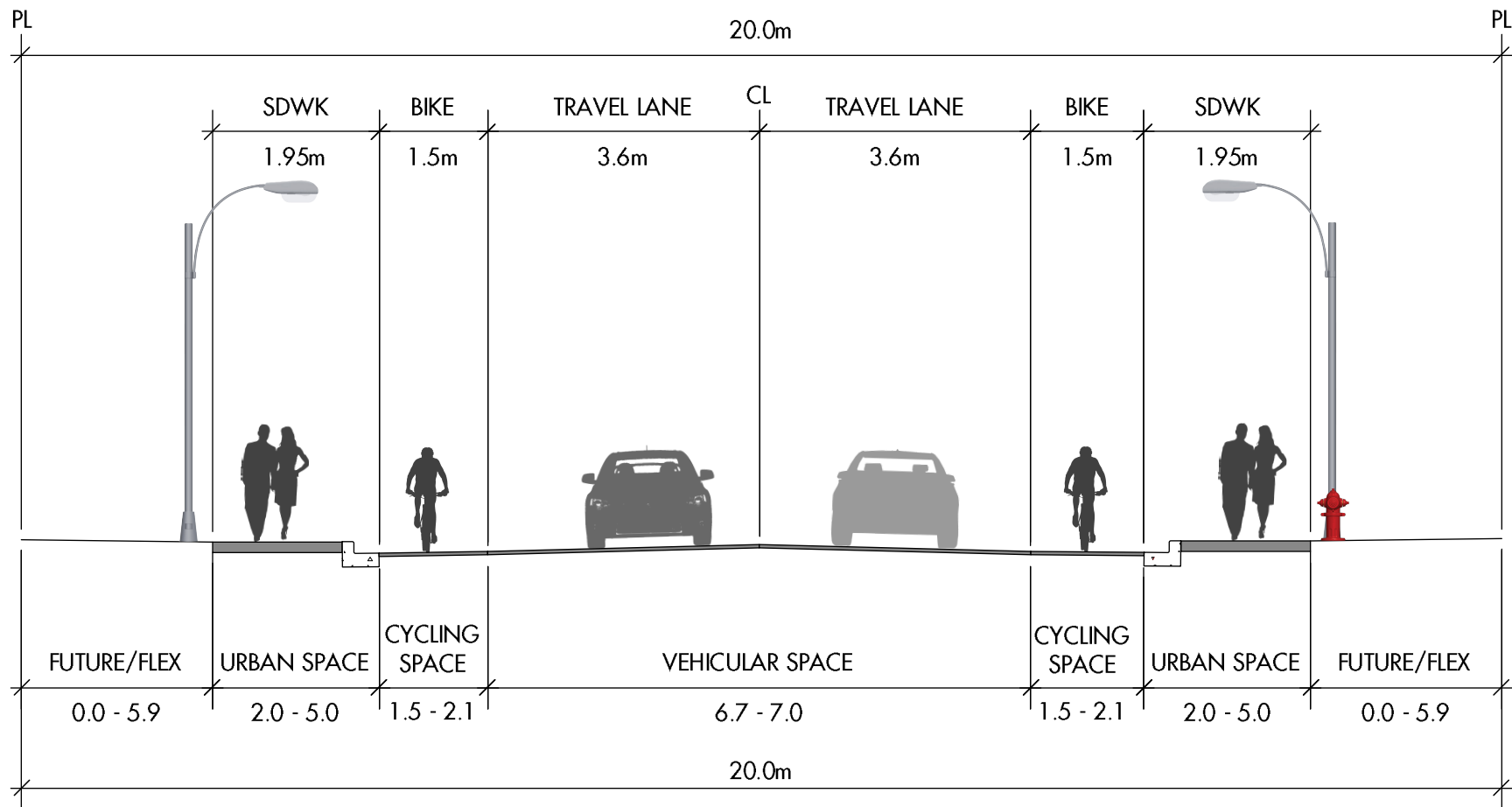


RURAL 4 LANE ARTERIAL ROAD - 25.0m ROW

DWG XXX

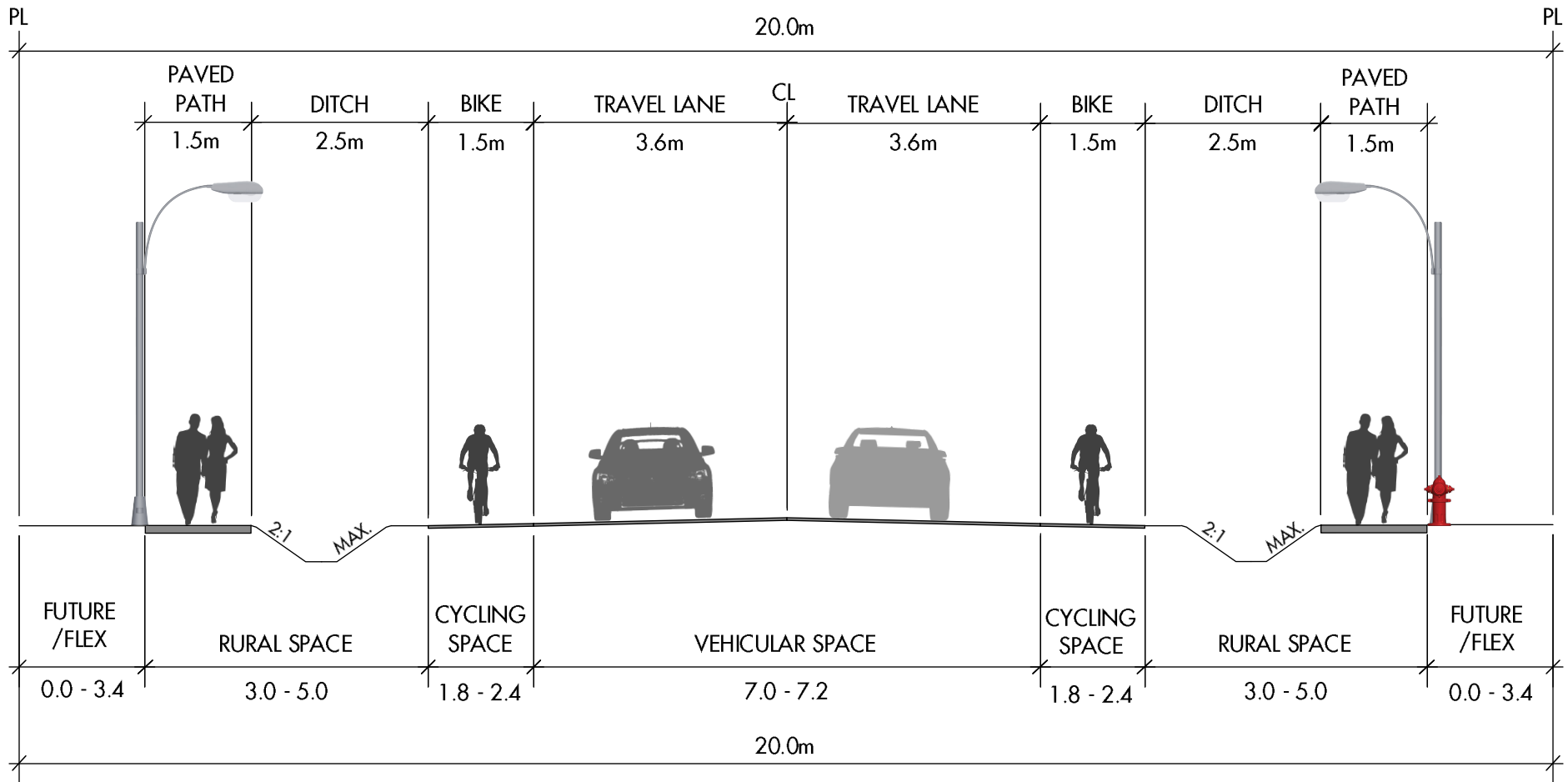


WINE TRAIL ARTERIAL ROAD - 20.0m ROW      DWG 202



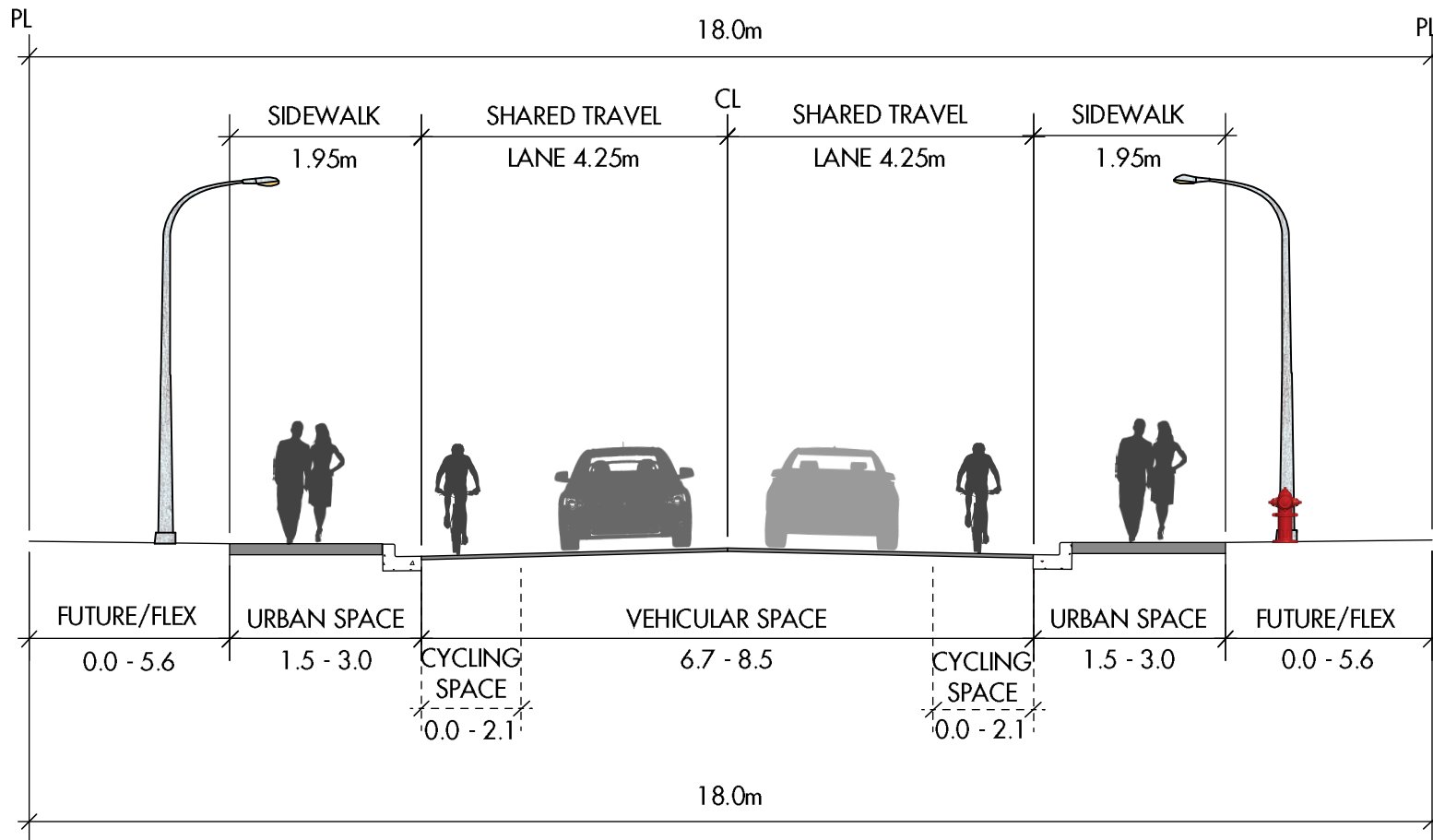
URBAN COLLECTOR ROAD - 20.0m ROW

DWG 203

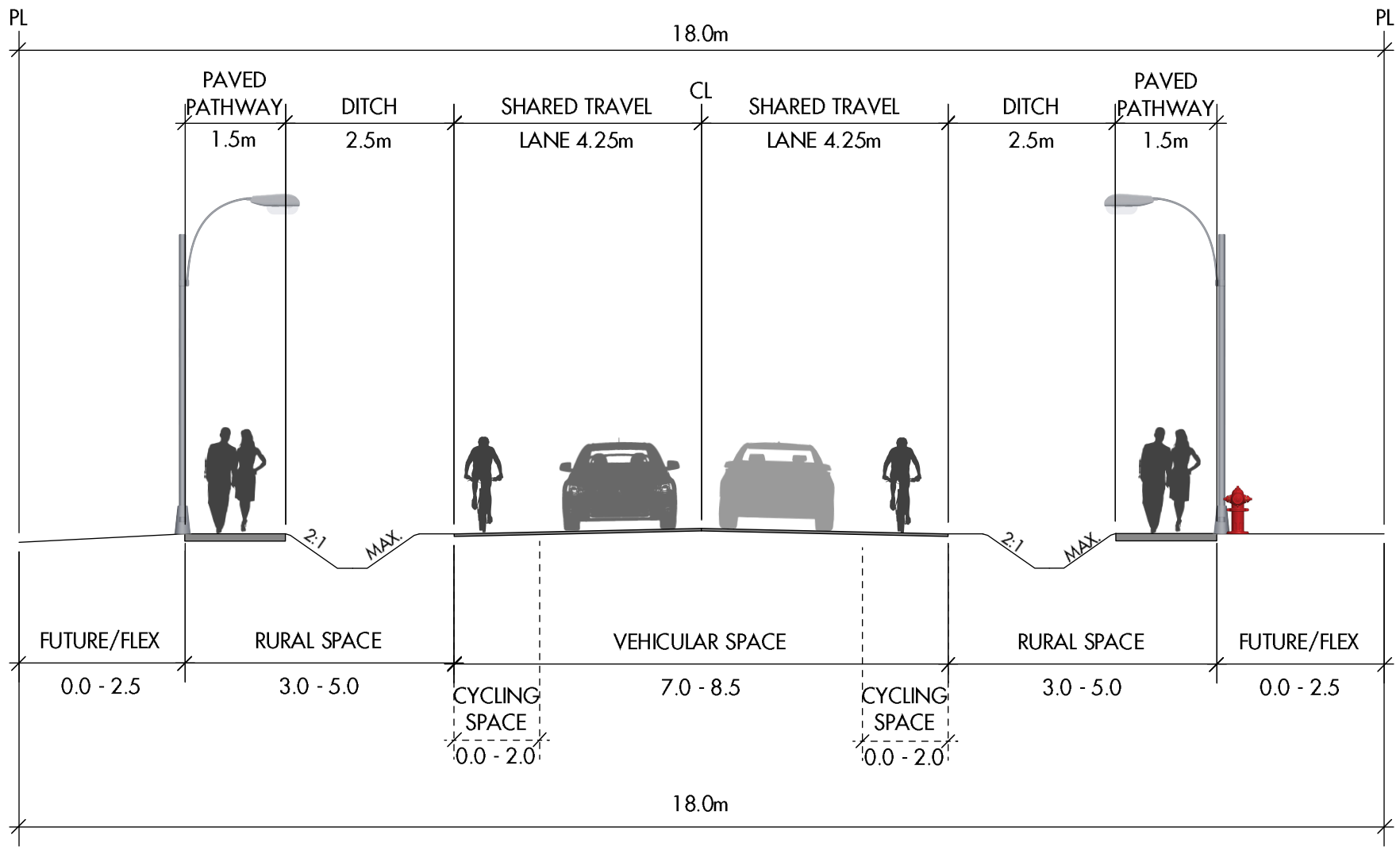


RURAL COLLECTOR ROAD - 20.0m ROW

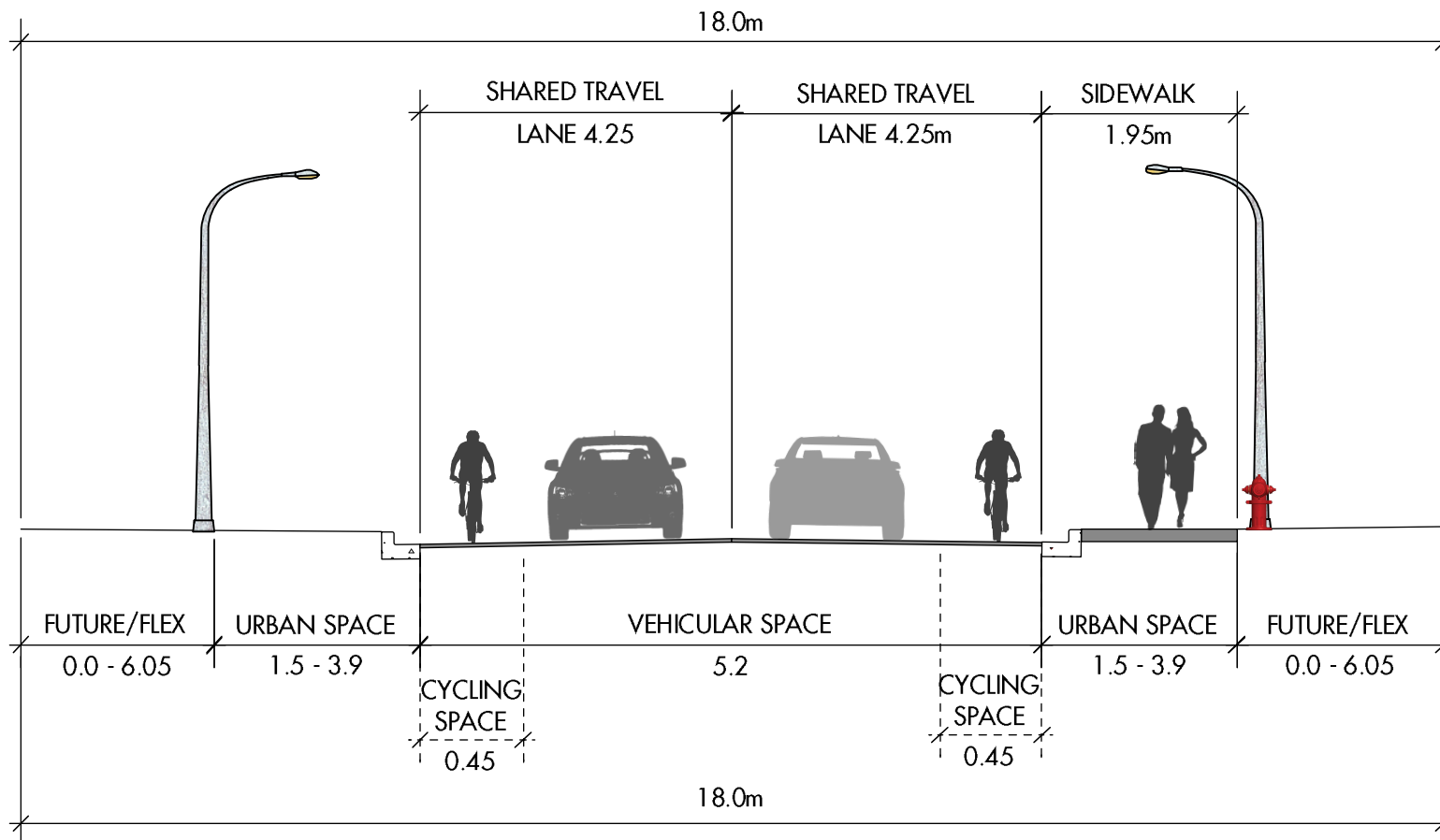
DWG 204



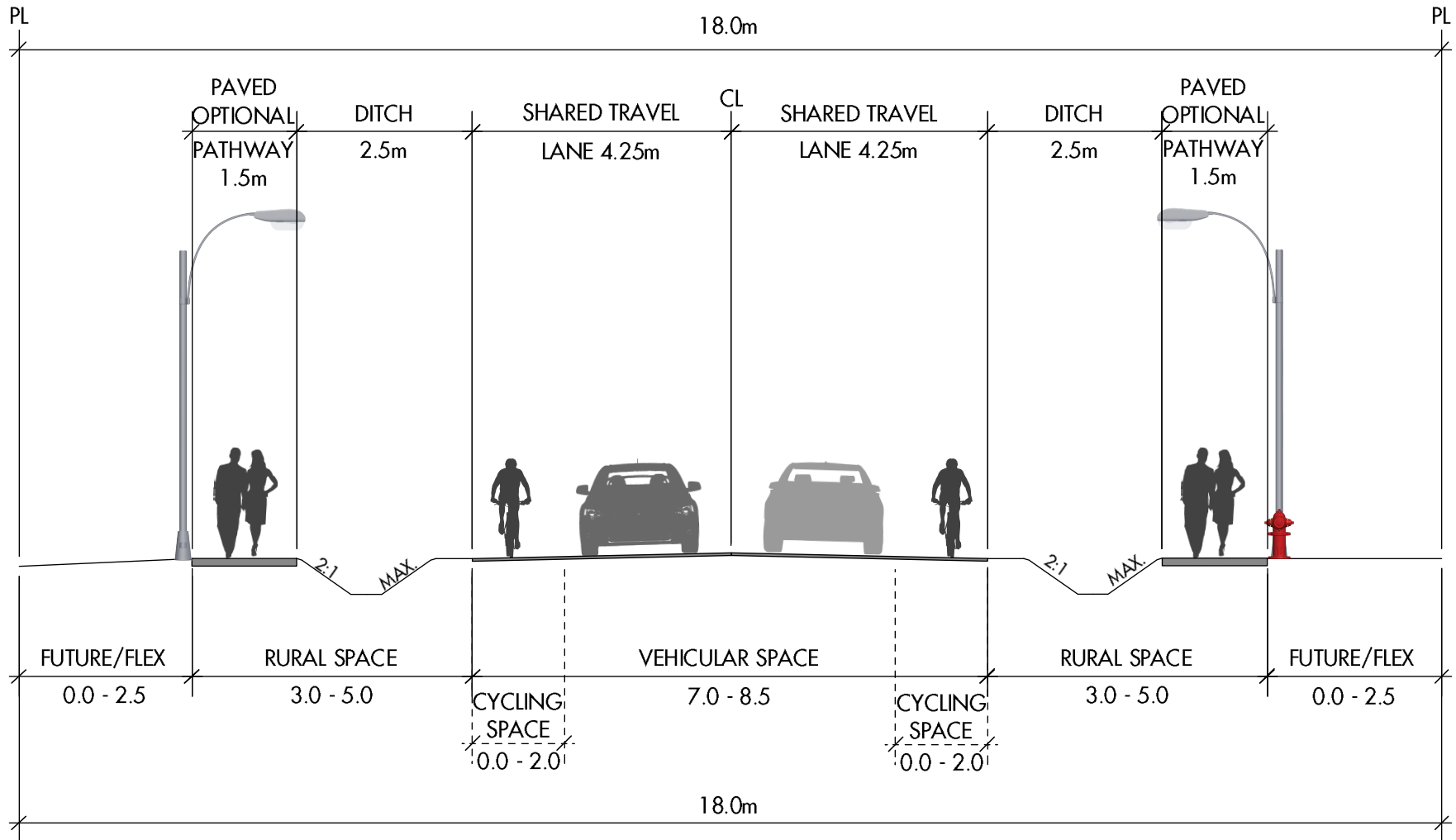
URBAN MINOR COLLECTOR ROAD - 18.0m ROW      DWG 205



RURAL MINOR COLLECTOR ROAD - 18.0m ROW DWG 206

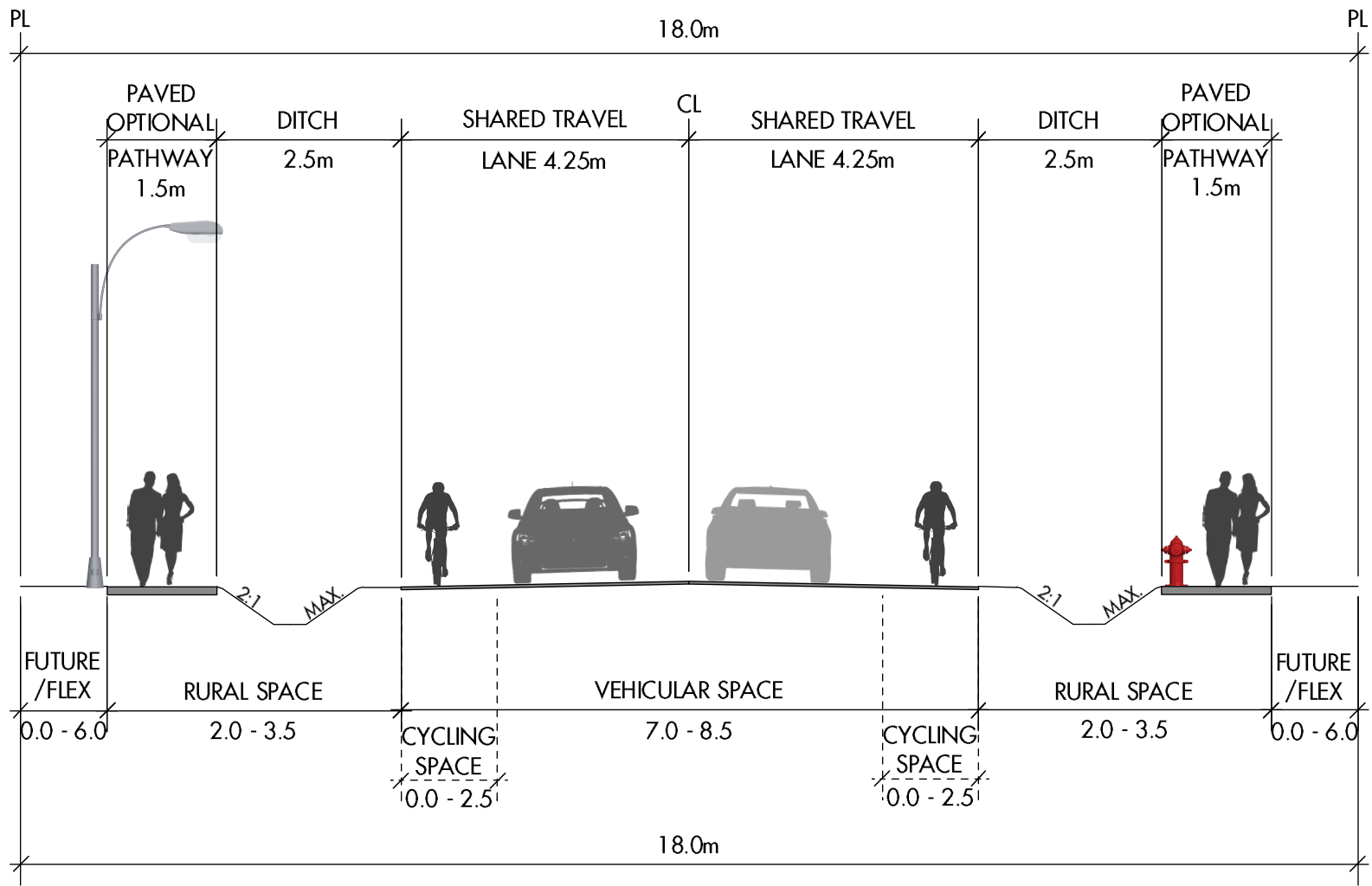


URBAN LOCAL ROAD - 18.0m ROW      DWG 207



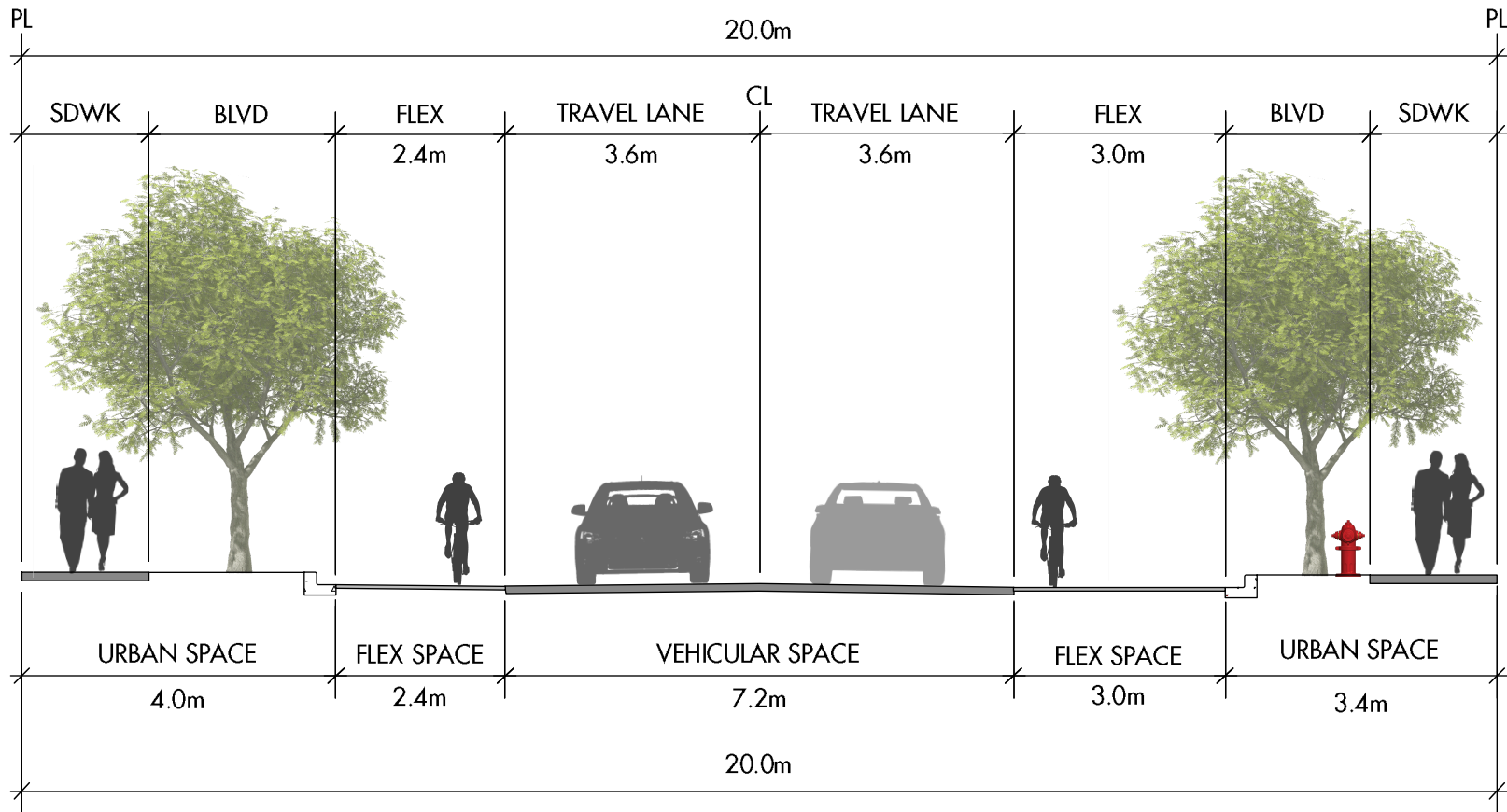
RURAL LOCAL ROAD - 18.0m ROW

DWG 208



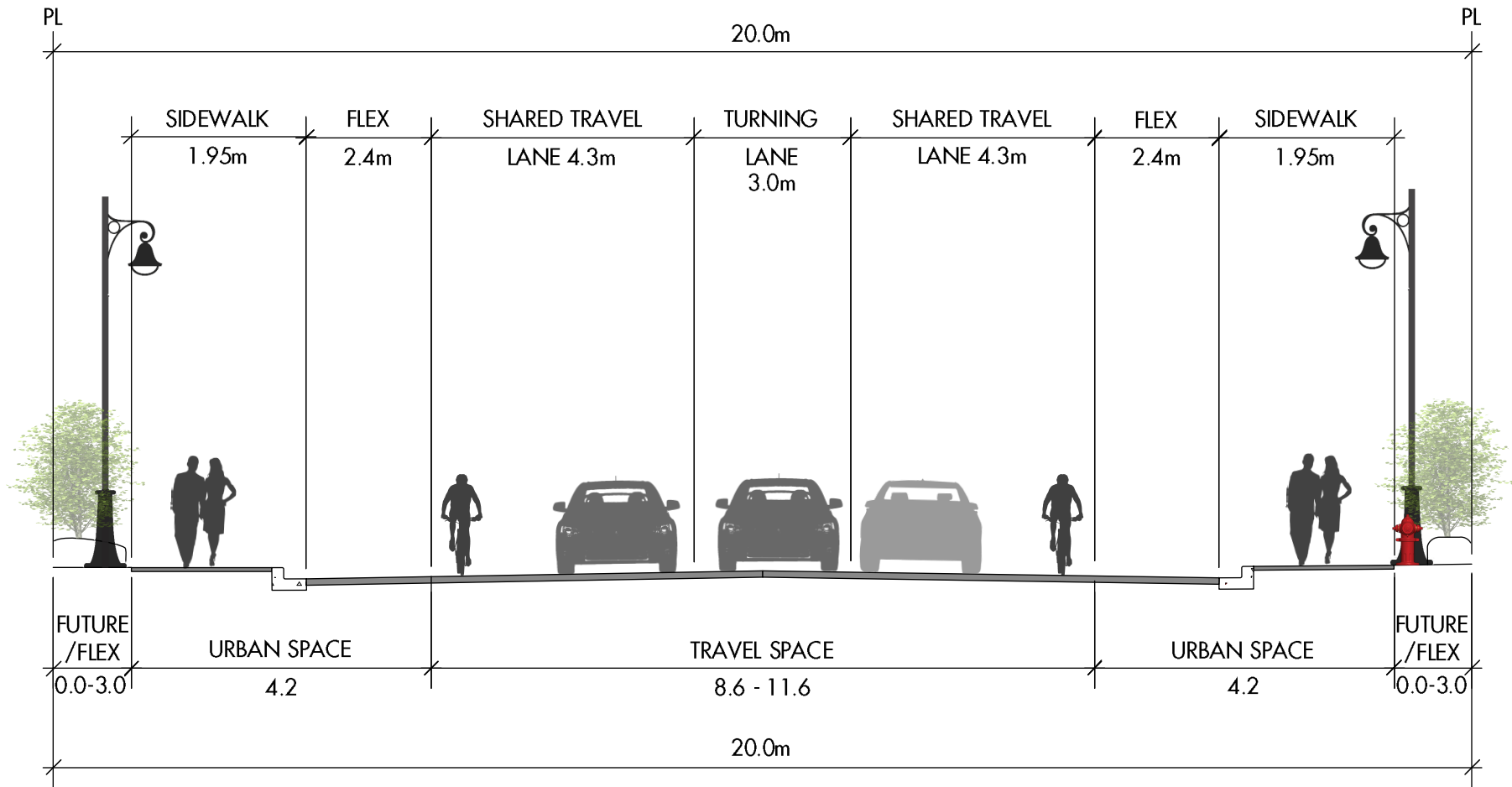
RURAL RESERVE LOCAL ROAD - 18.0m ROW

DWG 209



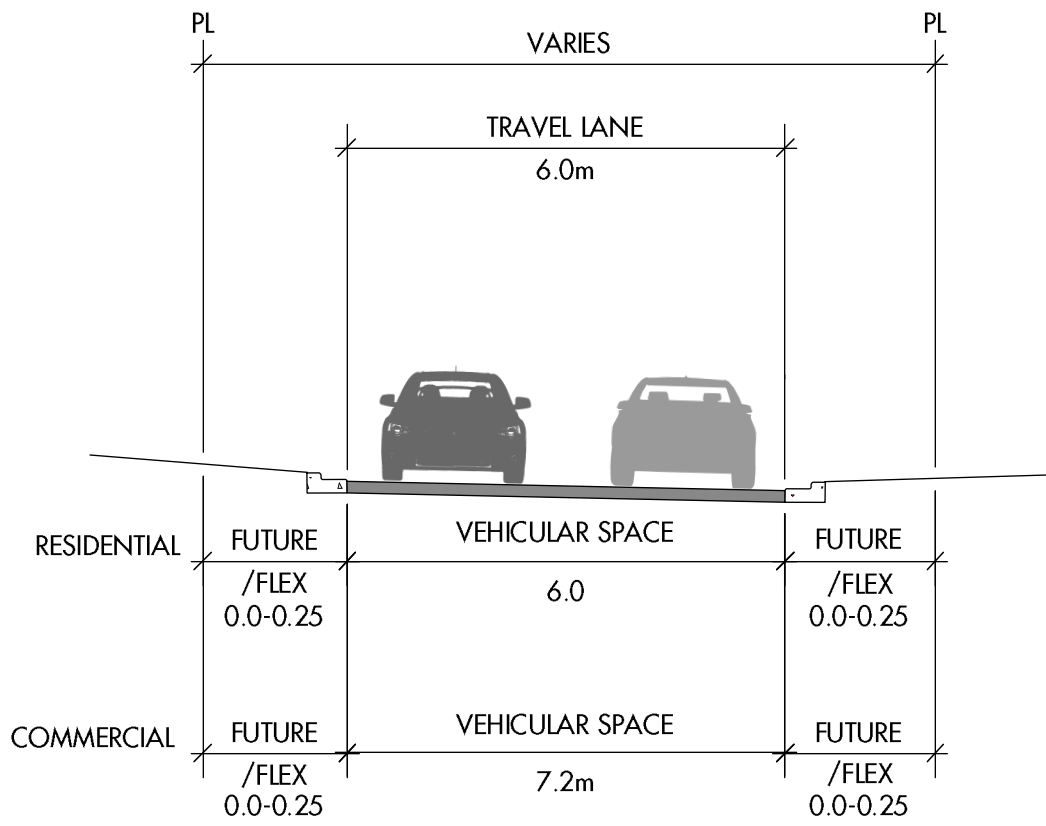
MAIN STREET - 20.0m ROW

DWG XXX



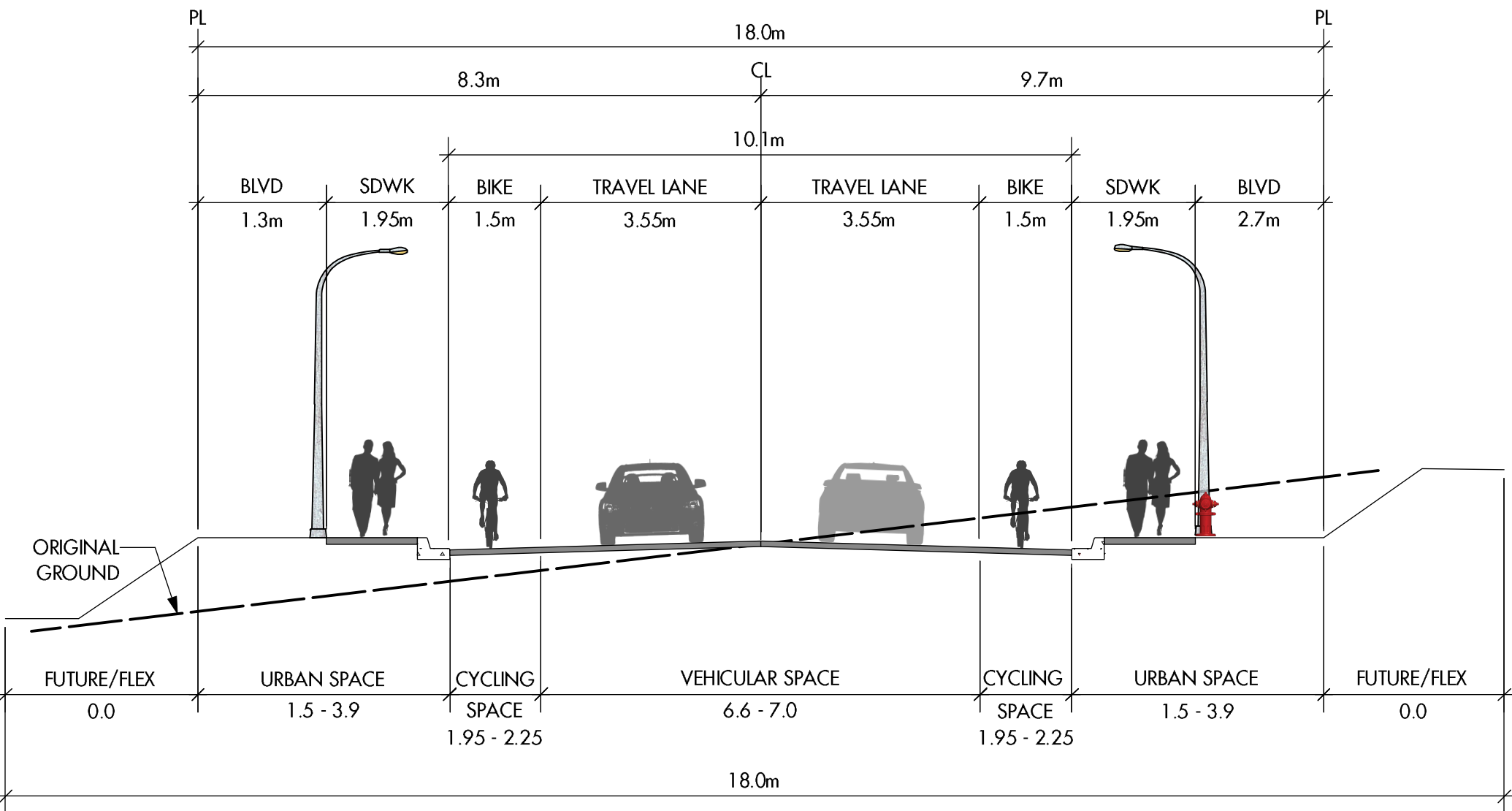
URBAN CENTRE ROAD - 20.0m ROW

DWG 210



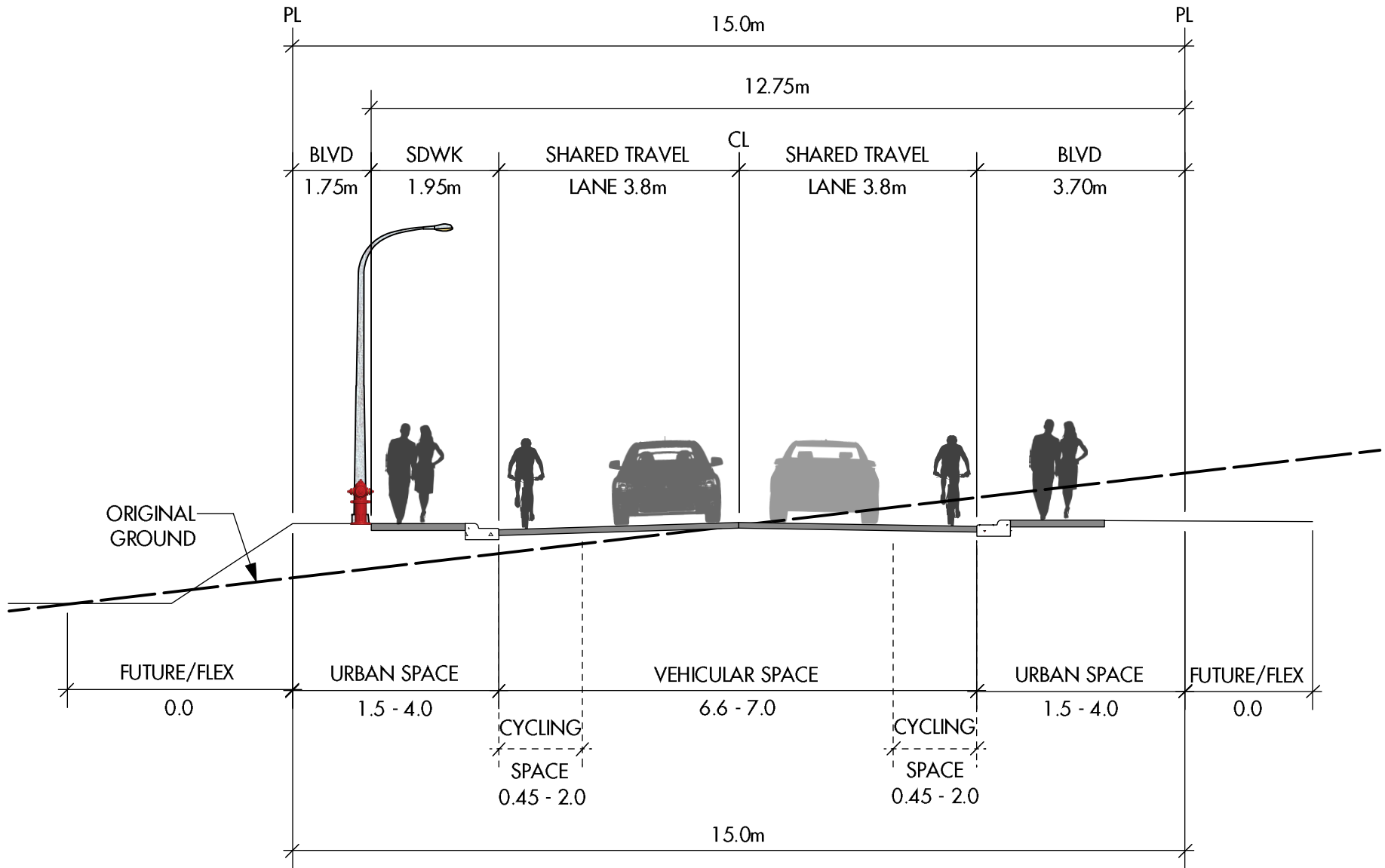
URBAN CENTRE PUBLIC LANE

DWG 211



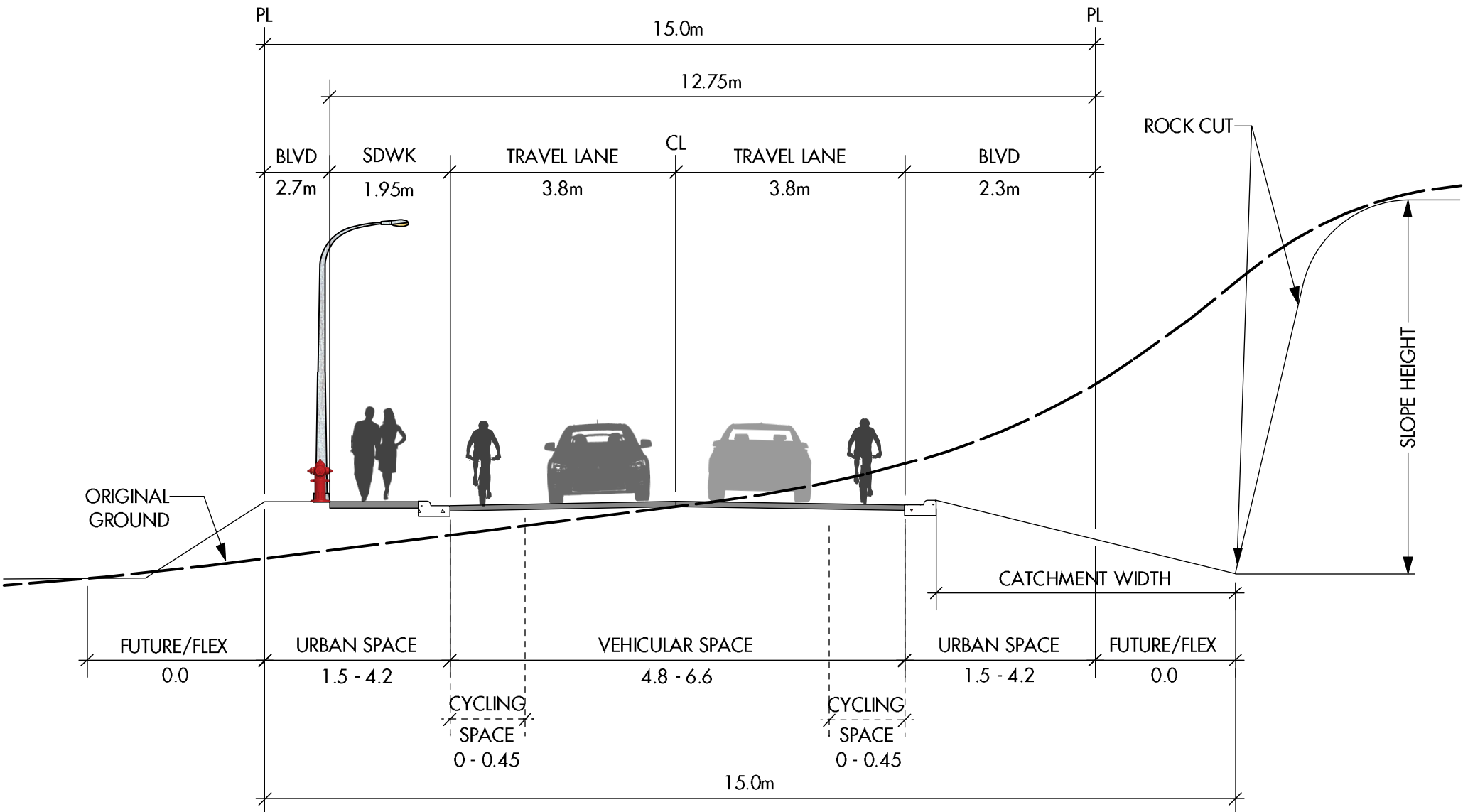
HILLSIDE COLLECTOR ROAD (HC-1)

DWG 212



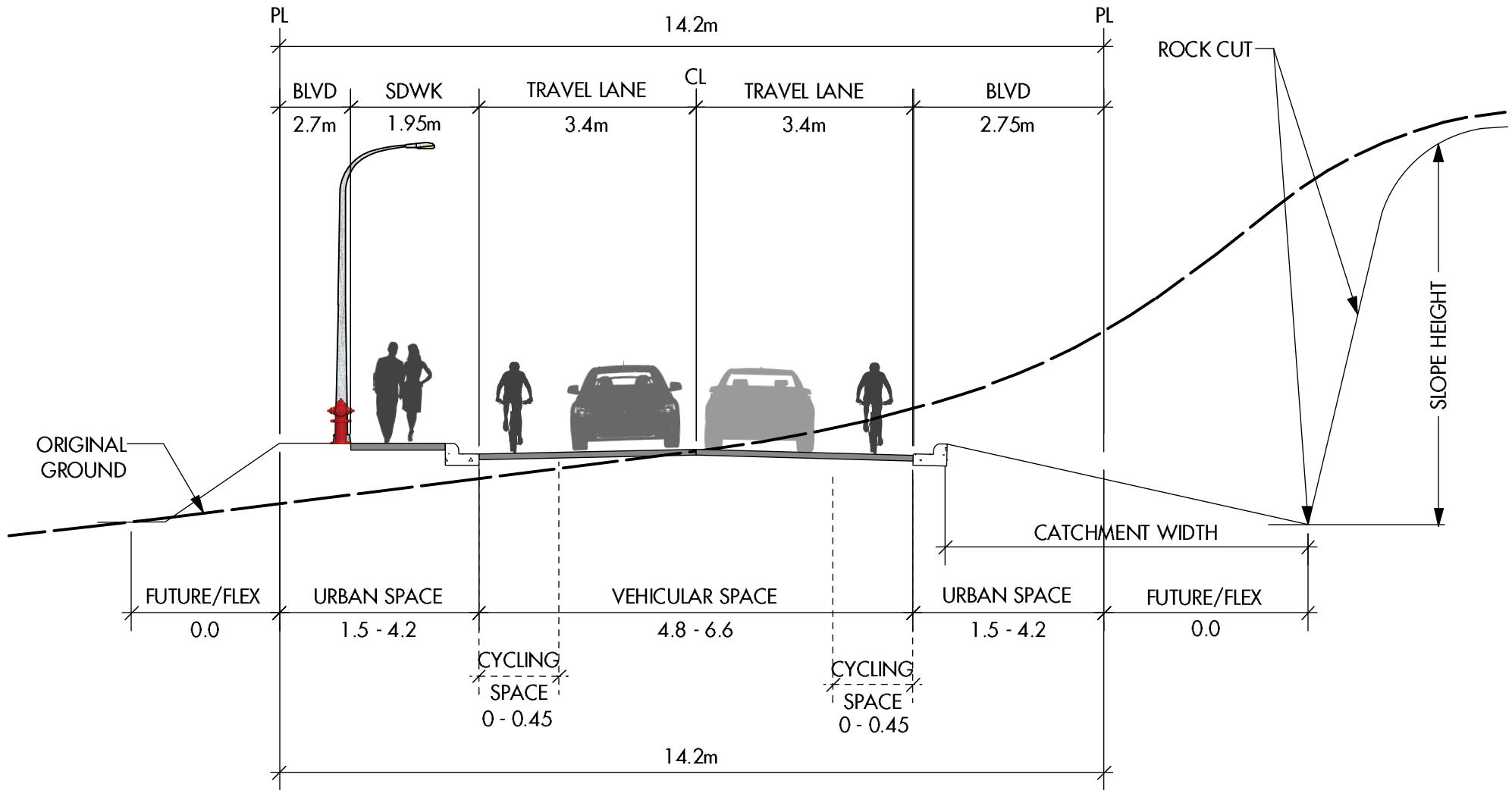
HILLSIDE LOCAL - ACCESS BOTH SIDES ROAD (HL-1)

DWG 213



HILLSIDE LOCAL - ACCESS ONE SIDE ROAD (HL-2)

DWG 214



HILLSIDE LOCAL - NO ACCESS ROAD (HL-3)

DWG 215