










GIS Notification Map DVP 20-01

Legend

Landmarks

-  Cemetery
-  City Hall
-  Community Centre
-  Dam
-  Fire Hall
-  Museum
-  RCMP
-  School
-  Tax Parcels

Basemap Parcel Type

- | | |
|---|--|
|  Ownership |  Lease |
|  Land Strata |  Park |
|  Building Strata |  Road Right-Of-Way |
|  Common Property |  Walkway |
|  Crown Land |  Common Access |



Scale 1 : 5,000

Notes

0 127 254 Meters

Map Projection: NAD_1983_UTM_Zone_11N

© City of West Kelowna

Map Produced on: 2/28/2020 11:25:11 AM



This map has been produced by the City of West Kelowna's Geographic Information System. The data provided is derived from a variety of sources with varying levels of accuracy. The City of West Kelowna makes no warranty or representation, expressed or implied, with the regard to the correctness, accuracy and/or reliability of the information contained herein.