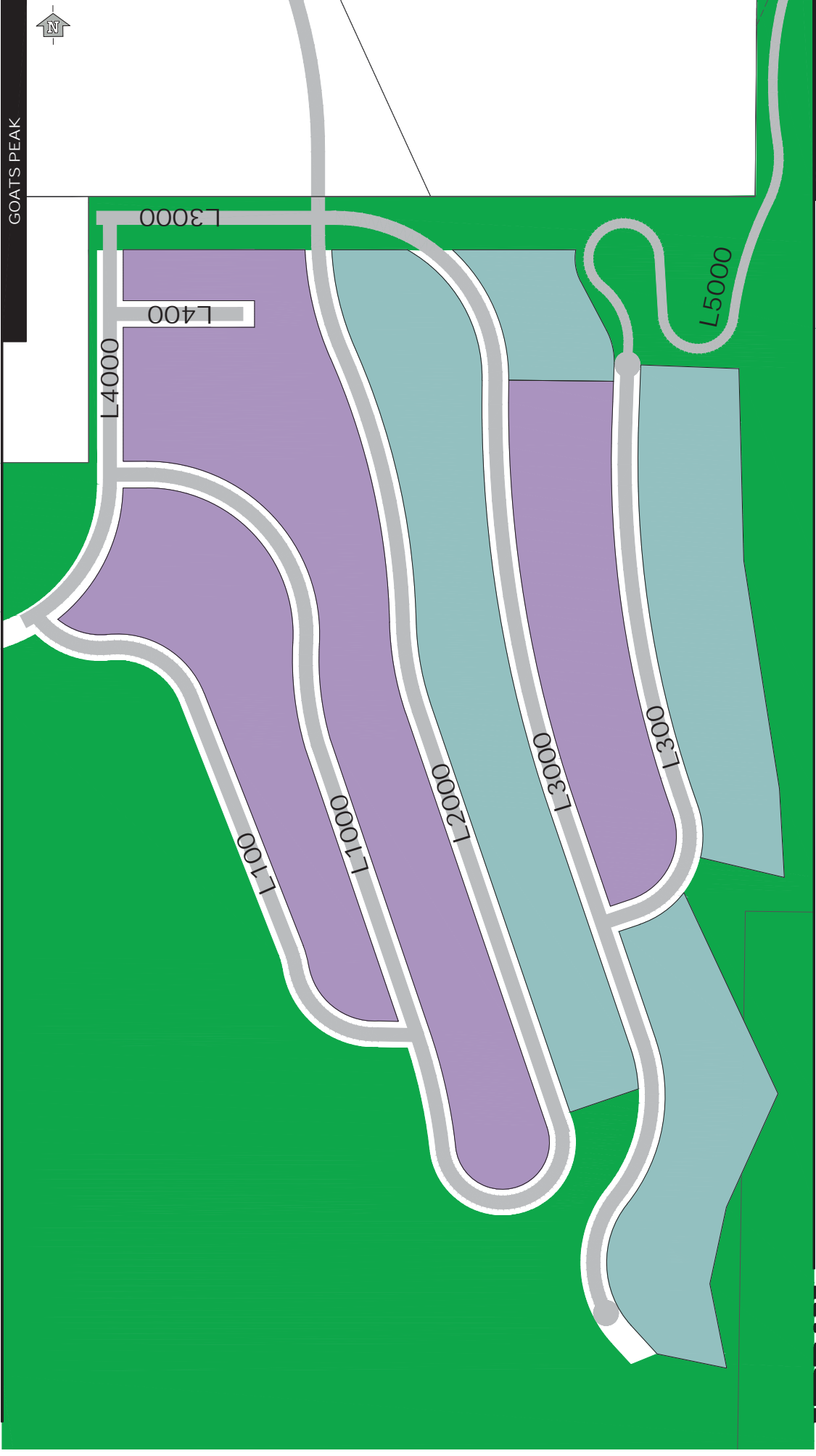


GOATS PEAK



Client/Project
 CITY OF WEST KELOWNA
 GOATS PEAK

Scale
 1:1000

Revision Date
 2020-08-24

Title
 BLOCK C ZONING

ISSUED FOR
 INFORMATION
 AUGUST 2020
 urban systems

- P1 ZONING
- R1 ZONING
- R3 ZONING
















URBAN
systems

- SINGLE FAMILY RESIDENTIAL
- LOW DENSITY MULTI FAMILY
- PARK AND NATURAL AREA

ISSUED FOR
INFORMATION
AUGUST 2020
urbanysystems.ca

Client/Project	
CITY OF WEST KELOWNA GOATS PEAK	
Scale	Revision Date
1:1000	2020-08-18
Figure	
2276.0018.02	
Title	
LAND USE DESIGNATION BLOCK C REZONING AMENDMENTS	



-  DEVELOPMENT BOUNDARY
-  SINGLE FAMILY RESIDENTIAL
-  LOW DENSITY MULTIPLE FAMILY
-  MEDIUM DENSITY MULTIPLE FAMILY
-  MIXED USE
-  PARK AND NATURAL AREAS
-  INSTITUTIONAL
-  COMPREHENSIVE DEVELOPMENT AREA
-  OUTER BOUNDARY OF DEVELOPMENT BLOCK
-  PROPOSED FUTURE ACCESS
-  RESTRICTED UTILITY SERVICE ACCESS

ISSUED FOR INFORMATION
 AUGUST 18, 2009
URBAN
 systems



LAND USE DESIGNATION MAP
 BLOCK C REZONING AMENDMENTS

