
CITY OF WEST KELOWNA

BYLAW NO. 0154.83

A BYLAW TO AMEND "ZONING BYLAW NO. 0154"

WHEREAS the Council of the City of West Kelowna desires to amend "CITY OF WEST KELOWNA ZONING BYLAW NO. 0154" under the provisions of the *Local Government Act*.

THEREFORE BE IT RESOLVED that the Council of the City of West Kelowna, in open meeting assembled, hereby enacts as follows:

1. Title

This Bylaw may be cited as "CITY OF WEST KELOWNA ZONING AMENDMENT BYLAW NO. 0154.83, 2019".

2. Amendments

"Zoning Bylaw No. 0154" is hereby amended as follows:

- 2.1 By adding the attached zoning regulations for the CD8 – Comprehensive Development Zone (Seclusion Bay Road) to Part 14 – Comprehensive Development Zones.
- 2.2 By adding the zone "Comprehensive Development Zone (Seclusion Bay Road)" and zone abbreviation "CD8" to Part 5 – Establishment of Zones, Table 5.1.
- 2.3 By adding "CD8 – Comprehensive Development Zone (Seclusion Bay Road)" to the Table of Contents.
- 2.4 By changing the zoning on Lot 1, DL 3493, ODYD, Plan KAP17359 Except Plan 25556 (3060 Seclusion Bay Road) as shown on Schedule 'A' attached to and forming part of this bylaw from Rural Residential Small Parcel Zone (RU2) to Comprehensive Development Zone (CD8).
- 2.5 By changing the zoning on the surveyed Crown foreshore being part of the bed of Okanagan Lake and fronting Lot 1, DL 3493, ODYD, Plan KAP17359 Except Plan 25556 (3060 Seclusion Bay Road) as shown on Schedule 'A' attached to and forming part of this bylaw from Recreational Water Use Zone (W1) to Intensive Water Use Zone (W2).
- 2.6 By depicting the changes on "Zoning Bylaw No. 0154 Schedule B" (Zoning Bylaw map).

READ A FIRST AND SECOND TIME THIS 23RD DAY OF JULY, 2019

READ A SECOND TIME, AS AMENDED THIS DAY OF

PUBLIC HEARING HELD

READ A THIRD TIME

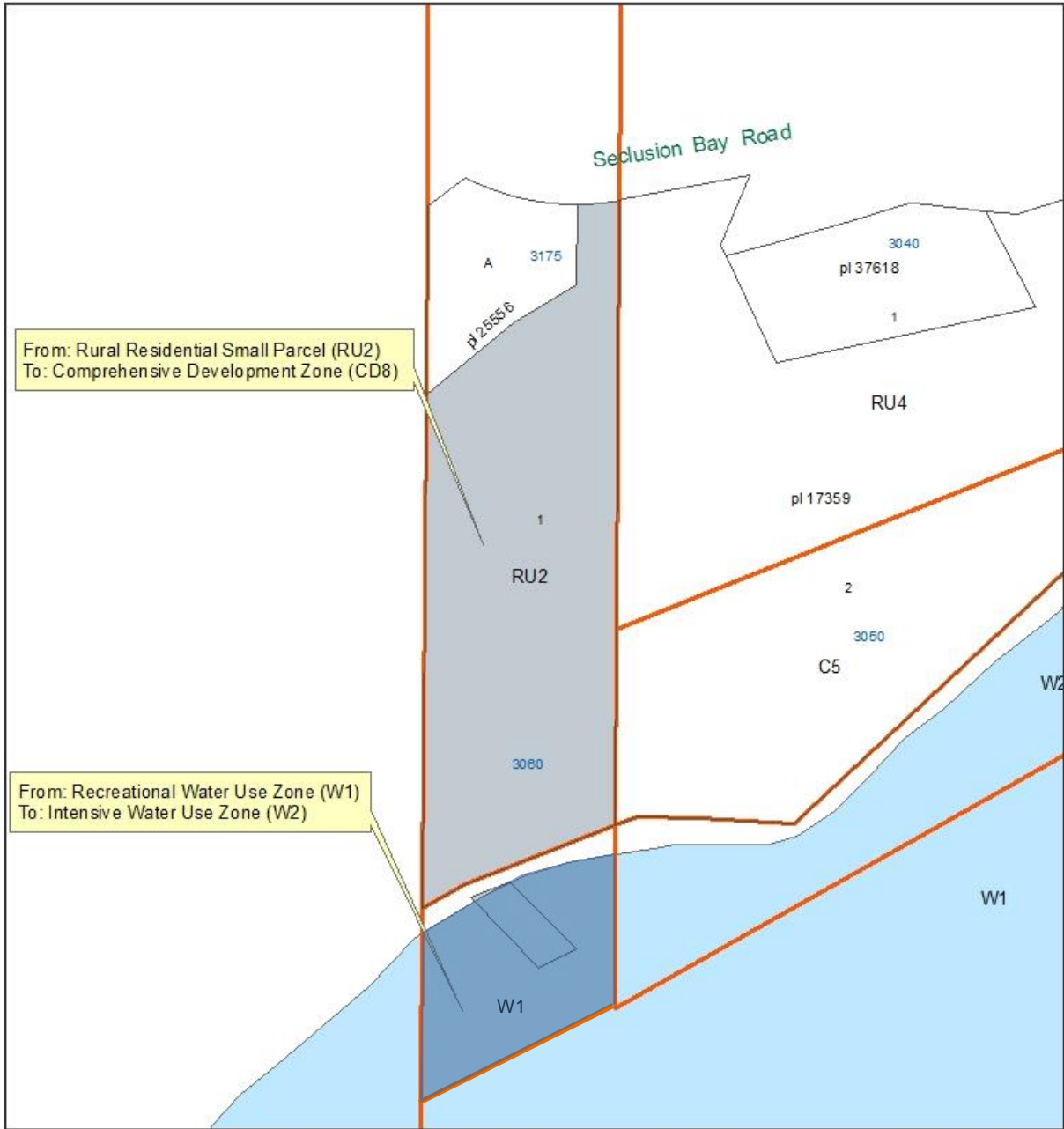
ADOPTED

MAYOR

CITY CLERK







SCHEDULE 'A' of BYLAW NO. 0154.83




From: Rural Residential Small Parcel (RU2)
To: Comprehensive Development Zone (CD8)

From: Recreational Water Use Zone (W1)
To: Intensive Water Use Zone (W2)

LEGEND

-  From W1 to W2
-  From RU2 to CD8
-  Zoning Boundary
-  Parcels



1:2,500

