










GIS Notification Mail Map (Z 20-13)

Legend

Landmarks

-  Cemetery
-  City Hall
-  Community Centre
-  Dam
-  Fire Hall
-  Museum
-  RCMP
-  School
-  Tax Parcels

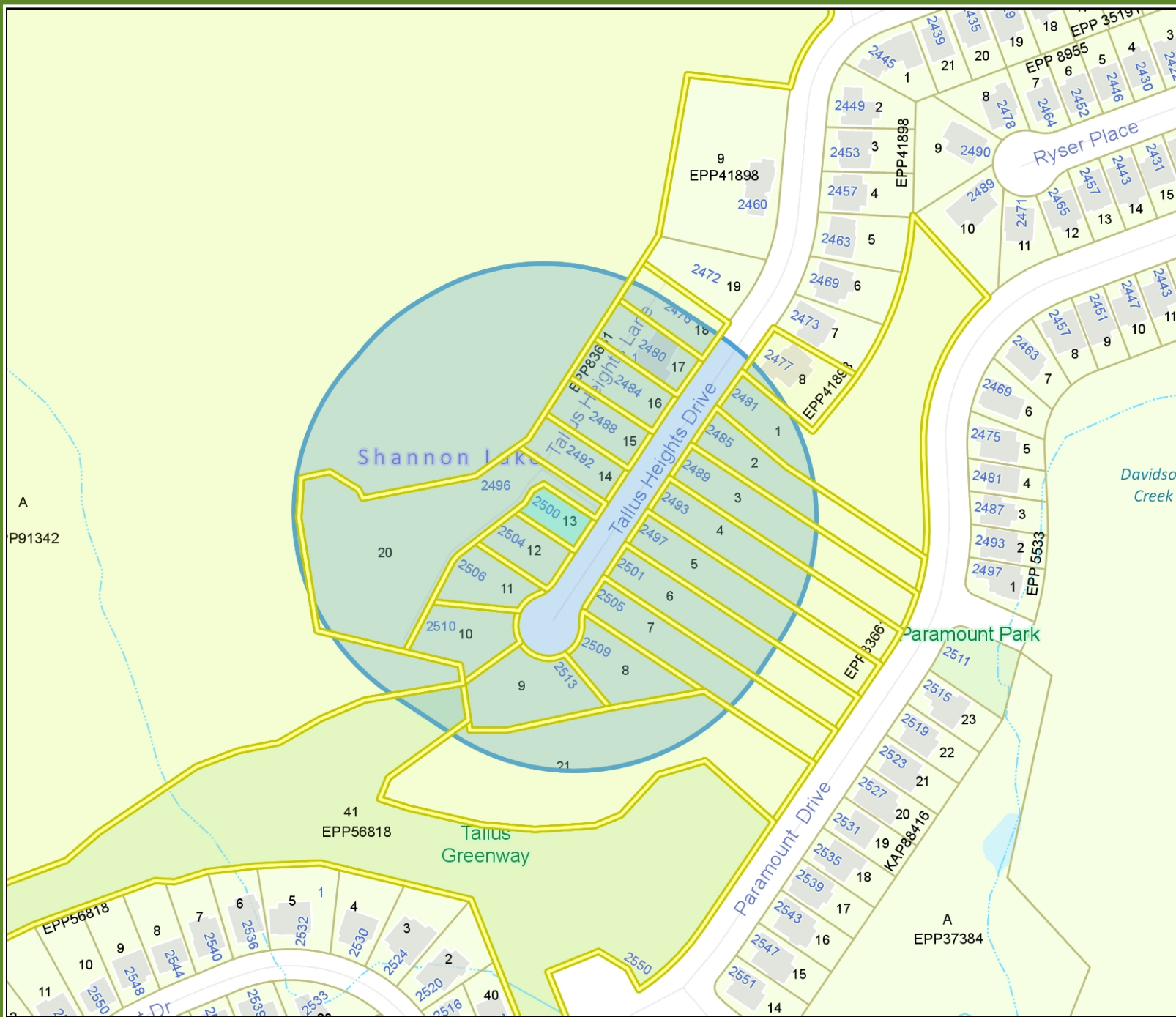
Basemap Parcel Type

-  Ownership
-  Lease
-  Land Strata
-  Park
-  Building Strata
-  Road Right-Of-Way
-  Common Property
-  Walkway
-  Crown Land
-  Common Access



Scale 1 : 2,500

Notes



0 64 127 Meters

Map Projection: NAD_1983_UTM_Zone_11N

© City of West Kelowna

Map Produced on: 2/17/2021 1:01:06 PM



This map has been produced by the City of West Kelowna's Geographic Information System. The data provided is derived from a variety of sources with varying levels of accuracy. The City of West Kelowna makes no warranty or representation, expressed or implied, with the regard to the correctness, accuracy and/or reliability of the information contained herein.