

Shannon Lake Active Transportation Corridor









Legend

Landmarks

-  Cemetery
-  City Hall
-  Community Centre
-  Dam
-  Fire Hall
-  Museum
-  RCMP
-  School


 City of West Kelowna Boundary


Bus Stops

-  General
-  Route 20 Lakeview
-  Route 21 Glenrosa
-  Route 22 Peachland
-  Route 24 Shannon Lake
-  Route 25 East Boundary
-  Route 26 - Old Okanagan
-  Route 28 Smith Creek

 BC Active Transportation Infrastructure Grant Section (Golf Course Drive to 2750 Shannon Lake Road)

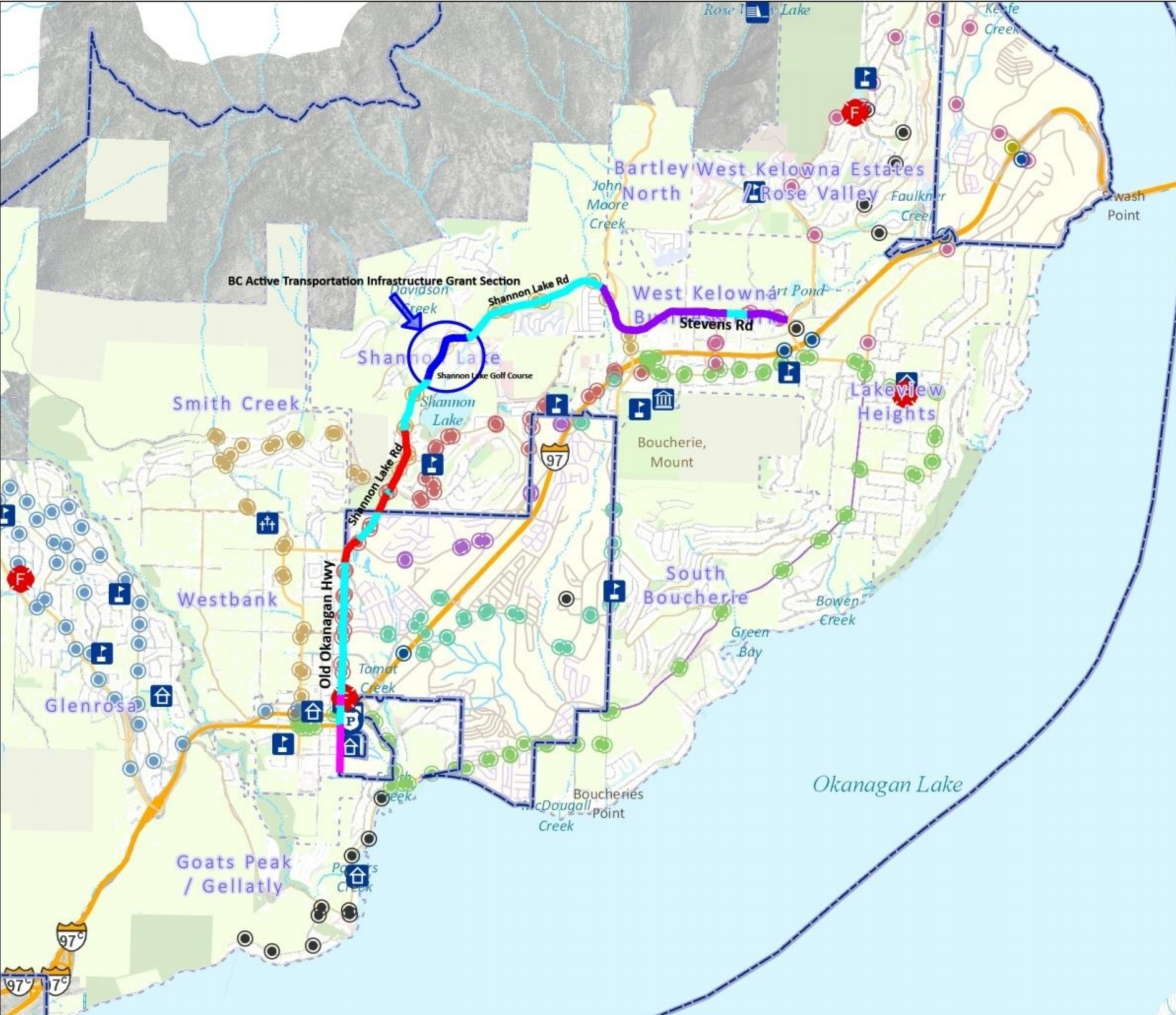
 Existing Sidewalks

 ICIP-CVRIS Grant Project 2021-2022

 ICIP-CCR Grant Request

 Future Projects

Scale 1 : 54,779



0 1,391 2,783 Meters

Map Projection: NAD_1983_UTM_Zone_11N

© City of West Kelowna

Map Produced on: 7/21/2021 12:00:21 PM



This map has been produced by the City of West Kelowna's Geographic Information System. The data provided is derived from a variety of sources with varying levels of accuracy. The City of West Kelowna makes no warranty or representation, expressed or implied, with the regard to the correctness, accuracy and/or reliability of the information contained herein.

West Kelowna









Legend

Landmarks

-  Cemetery
-  City Hall
-  Community Centre
-  Dam
-  Fire Hall
-  Museum
-  RCMP
-  School

 City of West Kelowna Boundary

Bus Stops

-  General
-  Route 20 Lakeview
-  Route 21 Glenrosa
-  Route 22 Peachland
-  Route 24 Shannon Lake
-  Route 25 East Boundary
-  Route 26 - Old Okanagan
-  Route 28 Smith Creek

 **BC Active Transportation Infrastructure Grant Section (Golf Course Drive to 2750 Shannon Lake Road)**

 **Existing Sidewalks**

Scale 1 : 5,000



0 127 254 Meters

Map Projection: NAD_1983_UTM_Zone_11N

© City of West Kelowna

Map Produced on: 7/22/2021 10:17:24 AM



This map has been produced by the City of West Kelowna's Geographic Information System. The data provided is derived from a variety of sources with varying levels of accuracy. The City of West Kelowna makes no warranty or representation, expressed or implied, with the regard to the correctness, accuracy and/or reliability of the information contained herein.